

This Instrument Prepared By:
Deborah Buchholz, Attorney
Wagner, Myers & Sanger, P.C.
1801 First Tennessee Plaza
Knoxville, Tennessee 37929

Sherry Witt
Register of Deeds
Knox County

DECLARATION OF COVENANTS, RESTRICTIONS AND EASEMENTS
HIDDEN MEADOWS SUBDIVISION

KNOW ALL BY THESE PRESENTS, that this Declaration of Covenants, Restrictions and Easements (this "Declaration") is made this 3 day of ~~December~~ December, 2013, by PRIMOS LAND COMPANY, LLC, a Tennessee limited liability company (hereinafter referred to as "Developer").

RECITALS:

A. Developer is the owner of the real property located in Knox County, Tennessee described in Exhibit A attached hereto and incorporated into this Declaration by this reference (the "Subject Property").

B. Developer has caused the Subject Property to be subdivided into lots as shown on that plat of record in the Register's Office for Knox County, Tennessee as Instrument Number 201308300015220 (as such may be subsequently modified or supplemented), so as to create Hidden Meadows subdivision. For signage and other monument purposes only, the Subject Property may also be referred to as "The Village at Hidden Meadows."

C. Developer desires to subject the Subject Property, together with such additions as may be later made to the Subject Property as provided in this Declaration, to the covenants, restrictions, easements, charges and liens set forth in this Declaration.

D. Developer has incorporated under the laws of the State of Tennessee a nonprofit corporation called "Hidden Meadows Homeowners Association, Inc." for the purpose of exercising certain functions under this Declaration, consistent with the terms of this Declaration and the Charter and Bylaws for Hidden Meadows Homeowners Association, Inc.

NOW, THEREFORE, in consideration of the premises and the mutual benefit of all parties concerned, Developer hereby declares that the Subject Property, including each and every Lot of the Development shown on the Plat and such additions to the Subject Property as may hereafter be made pursuant to this Declaration, is and shall be held, transferred, sold, conveyed and occupied subject to the following covenants, restrictions, easements, charges and liens:

ARTICLE I: DEFINITIONS

In addition to words, terms and phrases elsewhere defined in this Declaration, the following words used in this Declaration shall have the following meanings:

1.01 "Additional Property" shall mean any further real property owned or acquired by Developer or an affiliate of Developer located adjacent or nearby to any portion of the Subject Property or adjacent or nearby to any portion of other Additional Property.

1.02 "Association" shall mean and refer to the Hidden Meadows Homeowners Association, Inc., a Tennessee nonprofit corporation,

1.03 "Board of Directors" shall mean and refer to the board of directors of the Association.

1.04 "Bylaws" shall mean the bylaws of the Association, a copy of which is attached to this Declaration as Exhibit B.

1.05 "Charter" shall mean the corporate charter of the Association, a copy of which is attached to this Declaration as Exhibit C.

1.06 "Common Areas" shall mean and refer to (i) those areas of land that Developer may convey and transfer to the Association for the common use, benefit, and enjoyment of the Owners; (ii) property indicated and designated on the Plat as "Common", "Common Property", "Common Area", "Open Space", or similar designation, if any; and (iii) any stormwater collection basins, ponds or retention areas and facilities. All improvements, fixtures and installations on Common Areas shall be considered a part of the Common Areas. The design, specifications, nature and extent of Common Areas shall be determined by the Developer in its discretion.

1.07 "Development" shall mean Hidden Meadows subdivision, as established by this Declaration and as shown on the Plat.

1.08 "Development Assessments" shall collectively mean the General Assessments, Individual Assessments and Special Assessments, all as defined in Article V of this Declaration.

1.09 "Lot" shall mean each tract or parcel of land forming a part of the Development which is designated as a numbered lot on the Plat, together with the improvements now or hereafter thereon.

1.10 "Member" shall mean all Owners who are members of the Association, as provided in this Declaration.

1.11 "Owner" shall mean and refer to the owner, whether one or more persons or entities, of a fee interest in any Lot, provided that any person or entity who holds such interest merely as a security for the performance of an obligation shall not be an Owner.

1.12 "Plat" shall mean that certain map of the Subject Property recorded in Instrument Number 201308300015220 in the Register's Office for Knox County, Tennessee, as such Plat may be supplemented, modified, amended or revised from time-to-time.

1.13 "Structure" shall mean (a) each dwelling constructed or located on a Lot, (b) any appurtenances connected to or adjacent to a dwelling, including without limitation any porch (whether open or enclosed), patio (whether open or enclosed), deck, carport, attached garage or carport, and (c) any other item, thing or object constructed or located on a Lot of a permanent nature, including without limitation any swimming pool, detached garage or carport, storage unit, shed, barn, gazebo, greenhouse, fountain, pond or fence. Portable playground or sports equipment designed to be easily removed and stored out of view shall not be deemed Structures, while playground or sports equipment designed to be permanently or semi-permanently affixed to the ground shall be deemed Structures.

ARTICLE II: EXISTING PROPERTY AND ADDITIONAL PROPERTY

2.01 Existing Property. The Subject Property, and each Lot created, resulting or subdivided from the Subject Property, shall be held, transferred, sold, conveyed and occupied subject to this Declaration.

2.02 Additional Property. The Developer reserves the right to unilaterally amend this Declaration: (a) to subject all or any part of the Additional Property to the terms and conditions of this Declaration; (b) to include all or any part of the Additional Property as a part of the Development, whether or not the Additional Property shall be designated as a part, phase or unit of the Hidden Meadows subdivision or another name; (c) to grant to any owner(s) of any lot created or resulting from the subdivision of all or any part of the Additional Property the right to use any Common Areas, said right to be upon such terms and conditions, and subject to such limitations, as the Developer shall determine in its discretion; (d) to permit the owner(s) of any lot created or resulting from the subdivision of all or any part of the Additional Property to be a Member of the Association (and an Owner as defined herein) upon such terms and conditions, and subject to such limitations, as the Developer shall determine in its discretion; and/or (e) to add or include any further real property as part of the Additional Property and/or the Development. The Developer may subject the Additional Property to different covenants and restrictions, or to none at all. No assurances are made that the Developer will exercise its rights with respect to any part of such Additional Property, nor as to which portions of the Additional Property the Developer will exercise such rights or the order in which such portions will be developed. The exercise of the Developer's rights as to some portions of the Additional Property will not in any way obligate the Developer to exercise said rights as to other portions.

ARTICLE III: MEMBERSHIP AND RIGHTS IN THE ASSOCIATION

3.01 Membership. Every person or entity that is an Owner shall be a Member of the Association. Membership shall commence on the date such person or entity becomes an Owner and expires upon the transfer or release of the fee interest that resulted in such person or entity being an Owner.

3.02 Voting Rights. The Association shall have two classes of voting membership:

(a) **Class A.** "Class A Members" shall be all Members except for the Developer. Class A Members shall be entitled to one vote for each Lot in which they hold the interest required for membership pursuant to Section 3.01. When more than one person holds such interest or interests in any Lot, all such persons shall be Members, and the vote for such Lot shall be exercised as they among themselves determine, but in no event shall more than one vote be cast with respect to any such Lot.

(b) **Class B.** The "Class B Member" shall be the Developer or any expressed assignees of Developer pursuant to this Declaration. The Class B Member shall be entitled to one hundred (100) votes for each Lot in which Developer holds the interest required for membership by Section 3.01. Said Class B membership shall not transfer with ownership of a Lot, but shall instead remain in the Developer until such time as the Developer has (i) relinquished ownership of all Lots within the Development (including any Additional Property added or included in the Development by Developer), (ii) expressly assigned its Class B membership to another person or entity, which assignee person or entity shall then be the Class B Member, or (iii) expressly terminated Class B membership in the Association. Any assignment or termination of Class B membership may only be accomplished by a written instrument expressly assigning or terminating such membership, such written instrument to be recorded in the Knox County Register's Office. Once the Developer has relinquished ownership in all Lots in the Development, Class B membership shall cease to exist and, from and after such time, there shall only be Class A membership.

3.03 Charter and Bylaws. The rights, privileges, duties and obligations of Members shall be as set forth both in this Declaration and in the Charter and the Bylaws, and the terms and provisions of the Charter and Bylaws are incorporated into this Declaration fully by reference, to the same extent as if set forth herein verbatim.

ARTICLE IV: COMMON AREAS

4.01 Members' Easements of Enjoyment. Subject to the conditions and limitations set forth in this Declaration, the Charter and the Bylaws, each Member shall have a right and easement of enjoyment in and to the Common Areas for their intended purposes, and such easement shall be appurtenant to and shall pass with the title to every Lot.

4.02 Title to Common Areas. Developer shall retain the legal title to the Common Areas until Developer conveys and transfers the Common Areas to the Association, any such conveyance and transfer to occur in Developer's discretion.

4.03 Extent of Members' Easements. The rights and easements of enjoyment created hereby shall be subject to the following:

(a) the right of the Association to take reasonable action to protect and preserve the rights of the Association and the Members in and to the Common Areas, including, but not limited to, rights to prevent the sale or confiscation of said Common Areas from creditors or lien holders of the Association or Members; and

(b) the right of the Association, as provided in its Charter and Bylaws, to suspend the enjoyment rights of any Member for any period during which any Development Assessment or other payable amount remains unpaid, and for any infraction of its rules and regulations or Rules of Conduct; and

(c) the right of the Association to promulgate rules and regulations or Rules of Conduct for the use of the Common Areas; and

(d) the right of the Association to dedicate or transfer all or any part of the Common Areas to any public agency, authority, or utility for such purposes and subject to such conditions as may be agreed upon by the Board of Directors; and

(e) unless specifically provided by the Developer (such as when Additional Property is made a part of the Development), the rights of Members of the Association to use and enjoy the Common Areas shall not be altered or restricted because of the location of the Common Areas in a unit or portion of the Development in which such Member is not a resident.

4.04 Maintenance of Common Areas. The Association shall be responsible for appropriate maintenance, repair and replacement of the Common Areas.

ARTICLE V: DEVELOPMENT ASSESSMENTS

5.01 Obligation for Development Assessments and Creation of Lien. Each Owner, other than the Developer, by acceptance of a deed or other conveyance for a Lot (whether or not it shall be so expressed in any such deed or other conveyance) shall be deemed to covenant and agree to pay Development Assessments to the Association; such Development Assessments to be fixed, established and collected from time to time as hereinafter provided. The Development Assessments, together with such interest thereon and costs of collection thereof as hereinafter provided, shall be a charge on each Lot and shall be a continuing lien on the Lot against which each assessment is made. Each such Development Assessment, together with such interest thereon and cost of collection thereof as hereinafter provided, shall also be the personal obligation of the person who was the Owner of the Lot at the time when the Development Assessment became due. If a Lot is owned by more than one person, each such person shall be jointly and severally liable for the Development Assessments levied on such Lot. Development Assessments may be characterized as General Assessments (Section 5.03), Individual Assessments (Section 5.04), or Special Assessments (Section 5.05).

5.02 Purpose of Development Assessments. The Development Assessments levied by the Association shall be used for the purpose of promoting the recreation, health, safety, welfare and beautification of the Development, and to construct, acquire, repair, demolish, rebuild, replace, maintain and/or operate the Common Areas. In addition, the Development Assessments levied by the Association shall be used for the payment of taxes, insurance and utilities on the Common Areas, and for maintaining reasonable cash reserves. However, the Development Assessments shall not be

specifically limited to the Common Areas, but shall extend to and include the right to maintain and repair all of the previously enumerated areas and the street and area lighting, traffic signals, and signs pertaining to the Development and the repair and replacement of any street signs located therein (but only to the extent such is the responsibility of the Association). The cost of the operation and maintenance of street lights and lighting regardless of the location within the Development and the proximity to the individual Lots shall be borne equally and prorated as to each Lot without regard to the ownership.

5.03 General Assessments. The term "General Expenses" shall mean all expenses estimated or incurred by the Association for the operation, maintenance, repair and replacement by the Association of the Common Areas (including without limitation stormwater collection basins, ponds or retention areas and facilities) and other Development-wide facilities, plus any reasonable reserves as the Association shall determine to be appropriate. Each year, the Association shall establish and levy on each Lot, except for Lots owned by the Developer, a "General Assessment" calculated based on the estimated General Expenses for such year divided by the number of Lots in the Development that are not owned by Developer.

5.04 Individual Assessments. The term "Individual Expenses" shall mean all expenses estimated or incurred by the Association in connection with just one Lot in the Development, or more than one but less than all Lots in the Development. Individual Expenses shall also include any fine established and levied by the Association on a Lot and its Owner. Either prior to or after an Individual Expense is incurred by the Association, the Association shall establish and levy on the Lot(s) for which such Individual Expense was incurred an "Individual Assessment" calculated based on the estimated or actual Individual Expenses for such Lot(s).

5.05 Special Assessments. In addition to the General Assessments and the Individual Assessments and other charges authorized by this Declaration, the Association may levy a "Special Assessment" for the purpose of defraying in whole or in part (a) the cost of any construction or reconstruction serving the Development as a whole, (b) unexpected repair or replacement of a capital improvement upon the Common Areas or otherwise serving the Development as a whole, including the necessary fixtures and personal property related thereto, or (c) any other unanticipated cost or expense not specific to one Lot, including without limitation any litigation costs or insurance costs.

5.06 Developer's Rights as to Development Assessments. Notwithstanding the remainder of this Article V, the Developer shall have the right, in its commercially reasonable discretion, to determine and set the Development Assessments for as long as there is a Class B Member of the Association. In view of the fact that Developer shall incur all of the initial costs of constructing, building, and installing Common Areas, incurring most of the initial maintenance costs of same, and subsequently transferring said Common Areas to the Association, Developer shall not be required to pay on Lots owned by it any Development Assessment required hereunder or levied by the Association. Further the Developer may incur maintenance costs in excess of the Development Assessments for some period of time until the Development Assessments equal the maintenance costs, and the Developer shall be entitled to recover these excess costs prior to transferring title to the Common Areas to the Association.

5.07 Due Date for Payment of Development Assessments. The first General Assessment shall become due and payable as set by the Board of Directors. As each person or entity becomes a Member, such new Member's General Assessment for the current year shall be a pro-rata part of the General Assessment. The due date of any Special Assessment shall be fixed in the resolution authorizing such Special Assessment, and the due date of any Individual Assessment shall be thirty (30) days after the Association's delivery of a statement for such Individual Assessment. Upon a person or entity's ceasing to be a Member of the Association, such Member shall not be entitled to any refund of his Development Assessments. It shall be the duty of the Board of Directors to notify each Owner of any change in the General Assessment or any Special Assessment and the due date of such Special Assessment. The requirement of notice shall, without limitation, be satisfied if such notice is given by regular deposit in the United States Mail or by email transmission to the last known address of each such Owner, or if announced at a meeting of Members, or if publicized prominently by sign, flyer or other posting in the Development.

5.08 Effect of Non-Payment.

(a) In the event any Development Assessment is not paid on the date when due, then such Development Assessment shall become delinquent and shall, together with such interest thereof and cost of collection thereof as hereinafter provided, thereupon become a continuing lien on such Owner's Lot, which shall bind such Lot in the hands of such Owner, his heirs, devisees, personal representatives and assigns. The personal obligation of the Owner to pay such Development Assessment, however, shall remain such Owner's personal obligation and shall not pass to his successors in title unless expressly assumed by them, or unless a notice of such lien has been recorded in the Register's Office for Knox County, Tennessee prior to the instrument by which title was conveyed. Penalties for late payment may be assessed by the Board of Directors in its sole discretion.

(b) If any Development Assessment is not paid within thirty (30) days after the delinquency date, the Development Assessment shall bear interest from the date of delinquency at the rate of Eighteen Percent (18%) per annum (or if such rate exceeds the maximum rate permitted by Tennessee law, the maximum rate permitted by Tennessee law), and the Association may bring action at law or in equity against the Owner personally obligated to pay the same or to foreclose the lien against the Lot, and there shall be added to the amount of such Development Assessment the cost of preparing and filing the complaint in such action, and in the event a judgment is obtained, such judgment shall include interest on the Development Assessment as above provided and a reasonable attorney fee to be filed by the Court together with the costs of the action.

(c) In addition to all other rights and remedies, in the event of non-payment of a Development Assessment, the Board of Directors shall have the right to (i) record a notice of lien on the applicable Lot(s) with the Knox County Register's Office, (ii) publicize any recorded lien in the regular communications of the Association, (iii) refer such unpaid Development Assessment to a collection agency, or (iv) any other right or remedy permitted by law or in equity for non-payment or non-performance of an obligation.

5.09 Subordination of the Lien to Mortgages. The lien of the Development Assessments and charges provided for by this Article V shall be subordinate to the lien of any mortgage or mortgages now or hereafter placed upon the properties subject to Development Assessment; provided, however, that such subordination shall apply only to the Development Assessments which have become due and payable prior to a sale or transfer of such property pursuant to a decree of foreclosure or any other proceeding in lieu of foreclosure. Such sale or transfer shall not relieve such property from liability for any Development Assessments thereafter becoming due nor from the lien of any such subsequent Development Assessment. A Development Assessment shall not be subordinate to a mortgage held by a prior owner who was the Owner at the time such Development Assessment accrued.

5.10 Exempt Property. The following property subject to this Declaration shall be exempted from the Development Assessments, charges and liens created herein: (a) all properties to the extent of any easement or other interest therein dedicated and accepted by the local authority and devoted to public use; (b) all Common Areas; (c) all properties exempted from taxation by the laws of the State of Tennessee or United States Government, upon the terms and to the extent of such legal exemption; and (d) all properties owned by the Developer.

5.11 Management. The Association, acting by and through its Board of Directors, shall have the right to engage and employ such individuals, corporations or property managers for the purpose of managing and maintaining the Common Areas and performing such other duties as the Board of Directors shall from time to time deem advisable. Such individuals, corporations or property managers may be affiliated with Developer, provided that any individual, corporation or property manager employed by the Association but affiliated with Developer shall be compensated at no greater than commercially reasonable rates.

ARTICLE VI: ARCHITECTURAL REVIEW COMMITTEE

6.01 General. No Structure shall be erected, placed or altered on any Lot until the plans and specifications and a plan showing the location of the Structure have been approved in writing by the Architectural Review Committee established by this Article VI. The Architectural Review Committee shall be composed of one or more individuals appointed by the Developer, acting as the Board for such purpose. Neither the members of the Committee nor its designated representative shall be entitled to any compensation for services performed pursuant to this Article VI. In the event the Architectural Review Committee fails to approve or disapprove such plans or specifications within thirty (30) days after the same have been submitted to it, such approval shall be deemed granted and no longer required. Further, such plans must be left with Architectural Review Committee during the period of construction after approval. The Developer shall continue to have the exclusive authority to appoint the members of the Architectural Review Committee until such time as it shall in writing expressly confer such authority to the Association.

6.02 Purpose, Powers and Duties. The purpose of the Architectural Review Committee is to assure that the installation, construction or alteration of any Structure on any Lot is submitted to

the Architectural Review Committee for approval (i) as to whether the proposed installation, construction or alteration is in conformity and harmony of external design and general quality with the existing standards of the neighborhood and with the standards of the Development; (ii) as to the location of the Structure with respect to topography, finished ground elevation and surrounding Structures; and (iii) other purposes reasonably determined by the Developer to be appropriate. To the extent necessary to carry out such purposes, the Architectural Review Committee shall have all of the powers and duties to do each and every thing necessary, suitable, convenient or proper for, or in connection with or incidental to the accomplishment of such purpose, including, without limitation, the power and duty to approve or disapprove plans and specifications for any installation, construction or alteration of any Structure on any Lot.

6.03 Submission of Plans and Specifications. No Structure shall be commenced, erected, placed, moved onto or permitted to remain on any Lot, nor shall any existing Structure upon any Lot be altered in any way which materially changes the exterior appearance of the Structure or Lot, unless plans and specifications therefore shall have been first submitted to and approved in writing by the Architectural Review Committee. Such plans and specifications shall be in such form and contain such information as may be reasonably required by the Architectural Review Committee.

6.04 Approval of Builders. Any builder, prior to performing any work on any Lot, must first be approved by the Architectural Review Committee as to financial stability and building experience and ability to build Structures of the class and type of those which are to be built on the Lot. Such approval shall be within the sole discretion of the Architectural Review Committee. No person shall be approved as a builder unless such person obtains his income primarily from construction of the type which builder is to perform upon the Lot. No Owner will be permitted to act as his own builder or contractor except where such Owner obtains his income primarily from the construction of the type of structures to be constructed on the Property and otherwise meets the qualifications hereinabove set forth.

6.05 Right of Inspection. The Architectural Review Committee, its agents and representatives, shall have the right during reasonable hours to enter upon and inspect any Lot and Structure for the purpose of ascertaining whether the installation, construction, alteration or maintenance of any Structure or the use of any Lot or Structure is in compliance with the provisions of this Declaration; and the Architectural Review Committee shall not be deemed to have committed a trespass or other wrongful act solely by reason of such entry or inspection.

6.06 Violations. If any Structure shall be erected, placed, maintained or altered upon any Lot in a manner that is not in accordance with the plans and specifications approved by the Architectural Review Committee pursuant to the provisions of this Article VI, such erection, placement, maintenance or alteration shall be deemed to have been undertaken in violation of this Article VI and without the approval required herein. If in the opinion of the Architectural Review Committee such violation shall have occurred, the Architectural Review Committee shall be entitled and empowered, in addition to all other rights and remedies pursuant to this Declaration, at law or in equity, to enjoin or remove any such construction. Any costs and expenses including a reasonable attorney fee incurred by the Architectural Review Committee in enjoining and/or removing any

construction or improvements shall be an Individual Assessment to which the Owner and his Lot are subject.

6.07 Responsibility for Agents. All builders and Owners shall be held responsible for the act of their employees, contractors, sub-contractors, suppliers and other persons or parties involved in construction or alteration of a Structure. In this regard, a builder and Owner shall be responsible for the following:

(a) Ensuring that the construction site is kept clean and free of debris and waste materials, and that stockpiles of unused materials are kept in a neat and orderly fashion.

(b) Prohibiting the consumption of alcoholic beverages, illegal drugs or other intoxicants that could hamper the safety or well-being of other personnel on the site or affect the quality of workmanship.

(c) Assuring that all Owners, builders, employees, sub-contractors and suppliers are properly insured.

(d) Assuring that all Owners, builders, employees, contractors, sub-contractors and suppliers do not commit any violation of this Declaration or the rules and regulations of the Association.

(e) Ensuring that all temporary driveways on the construction site are sufficiently graveled, that a portable toilet is available and used by the construction workers and that any mud or any debris caused by the construction are removed from the adjoining roadways as soon as reasonably possible. Further, silt fences shall be installed as required to keep silt, mud, and other debris off of the street.

6.08 No Modification of Legal Requirements. Nothing contained herein abrogates, modifies, or changes the applicability of any ordinances, statutes, codes, rules and regulations of Knox County or any other governmental unit, as applicable; nor abrogates, modifies, or changes the necessity of obtaining a building permit, inspection or otherwise complying with applicable provisions of governmental codes, statutes, ordinances, rules and regulations.

6.09 Management of Architectural Review Committee. The Developer shall continue to have the exclusive authority to appoint the member(s) of the Architectural Review Committee, acting as the Board for such purpose, until such time as it shall in writing expressly confer such authority to the Association. Once such authority is conferred to the Association, (a) the Developer shall have no further rights or duties relative to the review or approval of plans and specifications (unless such plans and specifications were previously submitted and are then in the process of review), and (b) the Association shall be vested with all rights and powers of the Developer to appoint members of the Architectural Review Committee. Developer shall have the right to expressly confer the authority to appoint the member(s) of the Architectural Review Committee to the Association for only specific Lots in the Development, with the Developer retaining such authority as to the remaining Lots in the



Page 18 of 24

Development. Upon the Developer conferring to the Association any authority to appoint the member(s) of the Architectural Review Committee, the acting Board of Directors shall establish the number of such members of the Architectural Review Committee and shall appoint such members.

6.10 Applicability. The requirements of this Article VI shall not be applicable to the Developer, the Association or the Common Areas.

ARTICLE VII: RESTRICTIONS

7.01 Residential Use. Lots shall be restricted to residential use and shall not be used for commercial or industrial purposes, provided that a home-based business ancillary to residential use shall be permitted as long as such business does not reasonably impact the Development, it being understood that no signage or advertising for such home-based shall be permitted, and it being further understood that no unreasonable increase in traffic or any overloading or impact on resources used by other Owners (such as, without limitation, internet or telecommunications bandwidth) shall be permitted. Further, no house trailers, cabins or shacks shall be permitted on any Lot, and no mobile homes, campers or tents shall be placed on any Lot and used for residential purposes.

7.02 Antennas and Satellite Dishes. No satellite dishes with a diameter of more than thirty-six (36) inches shall be permitted on any Lot, and no more than two (2) such satellite dishes shall be permitted on any one Lot without the prior written approval of the Architectural Review Committee or Board of Directors, to be granted or withheld in its sole and absolute discretion. Further, no outside satellite dishes, radio transmission towers, receiving antennas or television antennas of any type may be installed so as to be visible from a street, except as approved by the Architectural Review Committee or Board of Directors, to be granted or withheld in its sole and absolute discretion.

7.03 Clotheslines. Clotheslines and other devices or structures designed and customarily used for the drying or airing of clothes, blankets, bed linen, towels, rugs or any other type of household ware shall not be permitted.

7.04 Animals. No animal, livestock or poultry of any kind shall be raised, bred or kept on any Lot, except for dogs, cats and other household pets; provided, however, that no animals of any kind (including without limitation household pets) shall be kept, bred or maintained for commercial purposes.

7.05 Vehicles. No automobiles which are inoperable or being stored shall be repeatedly parked, kept, repaired or maintained on the street or lawn of any Lot. Recreational vehicles, which include but are not limited to boats, trailers, campers and motor homes, may be stored or parked only in a garage or on a driveway, and shall at all times be kept in a clean and slightly condition.

7.06 Signs. No sign of any kind shall be displayed to public view, or to the view of any other Lot, except one (1) sign of not more than five (5) square feet for advertisement during

construction, renovation or sale, and one (1) political campaign sign of not more than five (5) square feet.

7.07 Trash. No Lot shall be used or maintained as a dumping ground for trash or rubbish. No trash, garbage or other waste shall be kept on any Lot, except on a temporary basis in covered containers.

7.08 Maintenance. Each Owner shall maintain its Lot, including the Structures and landscaping on such Lot, in a neat, clean and sanitary condition. Such obligation shall include, without limitation, the appropriate cleaning and painting of dwellings, garages and fences; mowing of grass; pruning of trees, shrubs, and hedges; raking of leaves; and weeding of flower beds and gardens.

7.09 Nuisance. No noxious or offensive trade or activity shall be carried on upon any Lot nor shall anything be done thereon which may be or become an annoyance or nuisance to the neighborhood.

7.10 Waste. At no time shall any Lot be stripped of its top soil, trees, or allowed to go to waste or waste away by being neglected or excavated.

ARTICLE VIII: ENFORCEMENT

8.01 General. The Developer, the Association, the Architectural Review Committee, and/or any Owner shall have the right to enforce, by and proceeding at law or in equity, all restrictions, conditions, covenants, reservations, easements, liens and charges now or hereafter imposed by the provisions of this Declaration. Further, the Developer, the Association, the Architectural Review Committee and/or any Owner may: (1) prosecute proceeding at law for the recovery of damages against those violating or attempting to violate the declaration of covenants and restrictions, and, or (2) maintain a proceeding in equity against those so violating or attempting to violate any covenants or restrictions, for the purpose of preventing or enjoining all or any such violations or attempted violations, and/or to have any such violation removed from the Lot or cured. Failure by the Association, the Architectural Review Committee or by any Owner to enforce any covenant or restriction herein contained shall not be deemed a waiver of the right to do so thereafter.

8.02 Abatement. In addition to other rights and remedies provided herein, the Architectural Review Committee and the Association shall each have the right of abatement in all cases where an Owner of a Lot shall fail to take reasonable steps to remedy a violation or breach of any restriction contained in this Declaration within twenty (20) days after the certified mailing of written notice of such violation or breach. The right of abatement means the right of the Architectural Review Committee and/or the Association, through its agents and employees, to enter at all reasonable times upon any Lot or Structure as to which a violation or breach exists, and to take such action or actions specified in the notice to the Owner to abate, extinguish, remove or repair such violation or breach, all without being deemed to have committed a trespass or wrongful act by reason of such entry and such actions.

Page 12 of 84
201312050034998

8.03 Cumulative. The remedies contained in this Declaration shall be construed as cumulative of all other remedies now or hereafter provided by law. If the Developer, the Association, the Architectural Review Committee, or any Owner shall successfully prosecute in law or equity an action pursuant to this or any other enforcement section of these covenants or restrictions, then that party shall be entitled to receive its reasonable attorney's fees and the costs reasonably necessary to prosecute the case against the party violating the covenants and restrictions herein.

ARTICLE IX: RETENTION OF EASEMENTS

9.01 Reservation. In addition to all restrictions and limitations imposed by this Declaration, by the Plat, and by applicable zoning regulations, there is hereby reserved in favor of the Developer (for so long as the Developer shall own any Lot in the Development), the Association, and the Owners the following permanent, non-exclusive easements, which shall run with the land as a burden and a benefit to each Lot, the Owners, and their personal representatives, heirs, successors and assigns, as well as the Common Areas, the Developer and the Association:

(a) The Developer hereby declares and establishes a permanent, non-exclusive easement for the installation and maintenance of underground utilities on, over, under and across each Lot at the locations shown on the Plat;

(b) The Developer hereby declares and establishes a permanent, non-exclusive easement for drainage and the installation and maintenance of all pipes, ditches and other stormwater improvements and facilities which may be appropriate, on, over and across each Lot at the locations shown on the Plat; and

(c) The Developer hereby declares and establishes a permanent, non-exclusive easement for access to and maintenance and repair of any Development Improvements, such as sidewalks, street lights and signage.

9.02 Other Easements. In addition to the easements reserved in Section 9.01 above, and all other rights provided by this Declaration, Developer reserves for the benefit of Developer and the Association (a) the right and easement on the Common Areas to erect, install or maintain signs, sales offices, construction offices and other facilities for the construction of Structures and the sale of Lots, and (b) the right and easement, and the power to grant, accept or transfer easements from or to any governmental or public authority or utility, on the Common Areas and the Lots for the purpose of installing, replacing, repairs and maintaining utility systems (including without limitation cable television systems and drainage facilities), provided such easements do not materially affect the marketability or value of any such Lot. Developer also reserves for the benefit of Developer, the Association and the Architectural Review Committee the right to enter any Lot and to take any such action as is appropriate in connection with the right of abatement reserved pursuant to Section 8.02 of this Declaration.



9.03 Owner's Right to Use. The Owner of any Lot may use and enjoy such Lot to the full extent of such Lot; provided that said use and enjoyment does not damage or materially alter any improvements constructed, installed or maintained pursuant to an easement reserved in this Article IX (including drainage and slope), or impair the access to such improvements.

ARTICLE X: AMENDMENT

10.01 Developer's Right to Amend. In addition to the rights provided by Section 2.02 of this Declaration, for so long as the Developer owns any Lot in the Development, the Developer may amend this Declaration without obtaining the prior approval of any Owner or other person; provided that if such amendment (a) has a direct and material effect on any Owner's right to the use and enjoyment of its specific Lot or (b) adversely affects the title to any Owner's specific Lot, such amendment shall require the written consent of the Owner of the affected Lot. Any such amendment shall be effective only upon recording with the Register's Office of Knox County, Tennessee, or such later date as may be provided in such amendment.

10.02 Association's Right to Amend. The Association may amend this Declaration only upon the affirmative vote of two-thirds (2/3) of its Members at a duly held meeting; provided, however, that in the event the Developer owns one or more Lots in the Development, the Association shall not be permitted to amend this Declaration unless such amendment is approved in writing by Developer.

ARTICLE XI: MISCELLANEOUS

11.01 Term. This Declaration shall take effect immediately and shall be binding on all parties and all persons claiming under them until the date that is twenty (20) years from the date of Developer's execution hereof, and which time this Declaration shall be automatically renewed for successive periods of ten (10) years each, unless sooner modified or amended as provided in this Declaration.

11.02 Severability. Invalidation of any portion of this Declaration by judgment or court order shall not in any way affect any of the other provisions of this Declaration, which shall remain in full force and effect.

11.03 Division of Lots. No Lot shall be subdivided or reduced in size by any method such as voluntary alienation, partition, judicial sale, or other process of any kind except for the explicit purpose of increasing the size of another Lot.

11.04 Waiver. No failure of the Developer, the Association, the Architectural Review Committee or any Owner to enforce any provision contained in this Declaration, or the Charter, Bylaws, or any rules and regulations enacted by the Association, shall be construed as a waiver of said violation, unless such waiver is expressly set forth in a written instrument.

Page 14 of 84
201312050034998

11.05 Assignment. Any or all of the rights, powers, titles, easements and estates reserved or given to the Developer in this Declaration may be assigned to any one or more persons or entities, who shall agree to assume said rights, powers, duties and obligations. Any such assignment shall be made in writing by an appropriate instrument, which the assignee shall join for the purpose of evidencing its acceptance of such rights, powers, obligations and duties. Upon such assignment, the Developer shall thereafter be released from all obligations and duties pursuant to this Declaration.

11.06 Captions. The captions used in this Declaration are for convenience purposes only, and shall not be construed to limit the contents or meaning of the provisions contained in this Declaration.

11.07 Governing Law. This Declaration shall be governed, interpreted, construed and regulated by the laws of the State of Tennessee.

IN WITNESS WHEREOF, Developer has executed this Declaration as of the date above written.

DEVELOPER:

PRIMOS LAND COMPANY, LLC
a Tennessee limited liability company

By: [Signature]
Josh Sanderson, its President

STATE OF TENNESSEE)
COUNTY OF KNOX)

Personally appeared before me, the undersigned authority, a Notary Public in and for said State and County, Josh Sanderson, with whom I am personally acquainted or who proved to me on the basis of satisfactory evidence, and who, upon oath, acknowledged himself to be the President of Primos Land Company, LLC, the within named bargainor, a Tennessee limited liability company, and as such President, being authorized so to do, executed the foregoing instrument for the purposes therein contained, by signing the name of the limited liability company as such President,

WITNESS my hand and official seal at office this 3 day of December, 2013.

My Commission expires: 9/30/17

[Signature]
Notary Public




EXHIBIT A

DESCRIPTION OF SUBJECT PROPERTY

SITUATED in the 6th Civil District of Knox County, without the corporate limits of the City of Knoxville, Tennessee, and being more particularly bounded and described as follows:

BEGINNING at an iron pin set (1/2-inch rebar) located in the western right of way of Gray Hendrix Road, said existing iron pin marking the common corner of the property herein described and the property of Odell (as conveyed by Instrument No. 200104240072000, Parcel ID 090 161.01, being Lot 1 of the Louise L. Huges Subdivision as shown on plat of record in Plat Cabinet P, Slide 86D); thence leaving the right of way of Gray Hendrix Road, and with the line of Odell and then with the line of Tindall (as conveyed by Instrument No. 200104240071993, Parcel ID 090 161.01, being Lot 2 of the Louise L. Huges Subdivision), South 63 deg. 14 min. West, 1,073.70 feet to an existing iron pin (5/8-inch rebar), said existing iron pin marking the common corner of the property herein described, the property of Tindall, and the property of Land End Investors Trust (as conveyed in Deed Book 2111, page 106, Parcel ID 090 154); thence with the property of Land End Investors Trust, North 68 deg. 18 min. West, 156.30 feet to an iron pin set located in the eastern right of way of Hodge Road, 25 feet from the centerline; thence with said right of way, North 05 deg. 24 min. East, 67.12 feet to an iron pin set (1/2-inch rebar); thence North 01 deg. 59 min. East, 81.96 feet to an iron pin set, said iron pin marking a common corner to the property herein described and the property of Bruce (as conveyed in Inst. # 201203120050169 and plat inst. # 200901290046436, Parcel ID 090 107, thence leaving the Right-of-way line of Hodges Road and with Bruce line, North 39 deg. 15 min. East, 331.10 feet to an iron pin found, being Lot 3 of Hodge Landing Subdivision as shown on plat of record in Plat Cabinet M, Slide 79D); thence with the line of Weaver, South 86 deg. 29 min. East, 72.59 feet to an existing iron pin (1/2 inch rebar); thence continuing with the line of Weaver, North 03 deg. 29 min. East 90.21 feet to an iron pin found; thence with the line of Goodman (as conveyed in Inst. # 201204270060471), Parcel ID 090 107, being Lot 2 of Hodge Landing Subdivision); North 03 deg. 27 min. East, 89.80 feet to an iron pin found; thence with line of Stocksbury as conveyed in Deed Book 2024, page 939, Parcel ID 090 107, being Lot 1 of Hodge Landing Subdivision), North 03 deg. 31 min. East, 127.70 feet to an existing iron pin (1/2-inch rebar), said existing iron pin marking the common corner to the property herein described, the property of Stocksbury and the property of Knight (as conveyed in Deed Book 1707, page 775, Parcel ID 090 106); thence with the line of Knight, South 88 deg. 03 min. East, 544.33 feet to an existing axle; thence continuing with the line of Knight, North 02 deg. 23 min. West, 212.00 feet to an iron pin; thence South 88 deg. 03 min. East, 66.77 feet to an iron pin located in the western right of way of Gray Hendrix Road; thence with the right of way of Gray Hendrix Road, along a curve to the left having a bearing of South 06 deg. 45 min. 00 East, a chord of 135.23 feet, a radius of 300.00 feet, and an arc length of 136.40 feet to an iron pin set; thence continuing with said right of way, South 23 deg. 32 min. East, 119.80 feet to an iron pin set; thence continuing with said right of way, South 29 deg. 17 min. East, 262.49 feet to an iron pin set (1/2-inch rebar), said iron pin marking the POINT OF BEGINNING, containing 10.90 acres, according to a plat by Southland Engineering Consultants, bearing Drawing Number AMS-12-12-FP dated December 21, 2013, Address: 4909 Ball Road, Knoxville, TN 37931.

LESS AND EXCEPT the property now known as Lot 1 Saddlebrook Homes LLC Hodge Road Property, as shown on plat of record as Instrument No. 200901290046436 in the Knox County Register of Deeds Office, said lot being conveyed to Robert L. Mohoney by Quit-Claim Deed from Saddlebrook Homes, LLC, dated February 12, 2009, filed for record as Instrument No. 200902130050176 in the Knox County Register of Deeds Office.

BEING the same property conveyed to Rolling Hill Village, GP, by Successor Trustee's Deed from Walter N. Winchester, Successor Trustee, dated October 24, 2011, filed for record as Instrument No. 201110260022600 in the Knox County Register of Deeds Office.


Page 17 of 84
201312050034998

EXHIBIT B
BYLAWS





**BYLAWS OF
HIDDEN MEADOWS HOMEOWNERS ASSOCIATION, INC.,
A CORPORATION NOT FOR PROFIT**

I. GENERAL PURPOSE

Hidden Meadows Homeowners Association, Inc. (hereinafter the "Association") has been organized for the purpose of administering the operation and management of Hidden Meadows subdivision ("Hidden Meadows"), a residential subdivision development located in Knox County, Tennessee. Hidden Meadows is more particularly described in the Declaration of Covenants, Restrictions and Easements establishing, governing and restricting Hidden Meadows (as subsequently amended or modified, the "Declaration"). The terms and provisions of these Bylaws are expressly subject to the effect of the terms, provisions, conditions and authorizations contained in the Charter of Hidden Meadows Homeowners Association, Inc. (the "Charter") and in the Declaration. The terms and provisions of such Charter and Declaration are incorporated herein by reference and shall be controlling wherever the same may be in conflict herewith. For purposes of these Bylaws, initial capitalized terms shall have the meanings set forth in the Declaration unless otherwise stated or the context so requires. As used herein, "Developer" refers to Primos Land Company, LLC, a Tennessee limited liability company, and its successors and assigns.

II. MEMBERSHIP AND VOTING RIGHTS

A. **Membership.** Every Owner of a Lot in Hidden Meadows shall be a mandatory member of the Association (hereinafter referred to as a "Member"). The foregoing is not intended to include persons or entities that hold an interest merely as security for the performance of an obligation. Membership shall be appurtenant to and may not be separated from ownership of any Lot in Hidden Meadows which is subject to the Declaration and shall pass automatically to an Owner's successor-in-title or interest to the Lot.

B. **Voting Rights.** The Association shall have two classes of voting membership:

(i) **THE CLASS A MEMBERS** shall be all Members other than Developer, for as long as Class B Membership exists. Class A Members shall be entitled to one vote for each Lot in Hidden Meadows in which such Class A Member holds the interest required for membership in the Association. When more than one person or entity holds such interest or interests in any Lot in Hidden Meadows, all such persons or entities shall be deemed Members, and the vote for such Lot shall be exercised as they among themselves determine, but in no event shall more than one vote be cast with respect to such Lot.

(ii) **THE CLASS B MEMBER** shall be the Developer. The Class B Member shall be entitled to ten (10) votes for each Lot in Hidden Meadows in which such Class B Member holds the interest required for membership in the Association. Said Class B Membership shall remain in the Developer and its assignees until such time as Developer has relinquished ownership of all Lots in Hidden Meadows, or until such time as Developer deems it appropriate to terminate Class B Membership, at which time Class B Membership shall cease to exist and there shall thereafter only be Class A Membership.

C. Change of Membership. Change of membership shall be accomplished by recording in the Register's Office for Knox County, Tennessee a deed or other instrument establishing record title to a Lot in Hidden Meadows, and delivery to the Secretary/Treasurer of the Association of a certified copy of such instrument. The membership of the prior Lot Owner shall be thereby terminated.

D. Proxies. Proxy ballots shall be permitted with respect to all elections of Directors, and all amendments to the Charter, the Declaration or these Bylaws, or any other matter which is to come before a meeting of the membership of the Association. All proxies shall be in writing, signed by the individual Lot Owner or Owners or by his or her duly authorized representative(s) and delivered to the Secretary/Treasurer of the Association, or such other person as the President may designate, at least twenty-four (24) hours prior to the commencement of the meeting at which ballots are to be cast.

III. MEETINGS OF MEMBERS

A. Annual Meeting. The first annual meeting of the Members shall be held on such date as is fixed by the Board, which date shall be sixty (60) days from the date when 100% of all the Lots in Hidden Meadows have been conveyed by the Developer, or such earlier time as selected by the Developer. Thereafter, an annual meeting of the Members shall be held on such date as selected by the Board which is within thirty (30) days before or after each annual anniversary of the first annual meeting of the Members. If such day be a legal holiday, the meeting shall be held on the next succeeding business day. At the annual meeting of the Members, the Members shall elect directors to the Board and transact such other business as may come before the meeting. If the election of directors shall not be held on the day designated herein for any annual meeting, or at any adjournment thereof, the Board of the Association shall cause the election to be held at a special meeting of the Members called as soon thereafter as may be convenient.

B. Special Meetings. Special meetings of the Members may be called by the Board, the President or by not less than one-fifth (1/5) of the Members. The notice for any special meeting shall specify the matters to be considered at such special meeting.

C. Place and Time of Meeting. All regular meetings of the Members shall take place at such time and location as the Board shall designate. The time and place of all special meetings shall be designated by the person or persons calling the special meeting.

D. Notice of Meetings. Written or printed notice stating the place, day and hour of any regular or special meeting of the Members shall be delivered personally or by the mail to each Member entitled to vote at such meeting in care of his or her residence not less than ten (10) nor more than thirty (30) days before the date of such meeting. In case of a special meeting or when required by statute or by these Bylaws, the purpose for which the meeting is called shall be stated in the notice. The notice of a meeting shall be deemed delivered when personally delivered, or if mailed, when deposited in the United States mail addressed to the Member at his or her address as it appears on the records of the Association.

E. **Quorum.** To establish a quorum at any annual or special meeting there must be present or represented by proxy Owners of Lots holding ten percent (10%) of all votes (determined with reference to total Class A and Class B memberships) entitled to be cast at any meeting of the Members.

F. **Manner of Acting.** Except as set forth below and except as otherwise required by these Bylaws any action to be taken at any meeting of the Members at which a quorum is present shall be upon the affirmative vote of a majority of the votes which may be cast at such meeting.

G. **Organization.** At each meeting of the Association, the President, or, in his or her absence, the Vice-President, or in their absence, Members present in person or represented by proxy and entitled to vote thereat, shall act as a chairperson, and the Secretary/Treasurer, or in his or her absence, a person whom the chairperson shall appoint, shall act as secretary of the meeting.

H. **Order of Business.** The order of business at the annual meeting of the Members or at any special meetings insofar as practicable shall be:

1. Roll call (or check-in procedure)
2. Proof of notice of meeting or waiver of notice
3. Reading of minutes of preceding meeting
4. Establish number and term of memberships of the Board of Directors (if required and noticed)
5. Reports of Committees
6. Election of directors (if required and noticed)
7. Unfinished Business
8. New Business
9. Ratification of Budget (if required and noticed)
10. Adjournment.

IV. BOARD OF DIRECTORS

A. **Composition.** The affairs of the Association shall be governed by the Board. The initial Board shall be composed of one (1) person designated by the Developer, as provided in the Charter, who shall serve as the sole member of the Board until the first meeting of the Members of the Association at which directors are elected pursuant to Section A of Article III. The conditions, limitations and restrictions set forth in Sections A through K, inclusive of this Article IV shall not apply to the initial Board or the member thereof, and said conditions, limitations and restrictions applicable to the initial Board shall be determined by the Developer; provided, however, (i) Section L of this Article IV shall apply to the initial Board; and (ii) this Article IV shall apply fully to directors elected at and after the first meeting of the members of the Association.

After the initial Board, the following shall apply to directors:

1. The directors shall be Owners or spouses of such Owners; provided, however, that no Owner and his or her spouse may serve on the Board at the same time.
2. In the event that an Owner is a corporation, partnership, trust or other legal entity other than a natural person or persons, then any shareholder, officer or beneficiary or individual trustee of such trust, or manager of such other legal entity, may be eligible to serve as a director.
3. A director may succeed himself in office.
4. At and after the first election of directors, there shall be a total of five (5) directors.

B. Term of Office. The directors shall be elected as provided in Section F of this Article IV. Each director, except in case of death, resignation, retirement, disqualification or removal, shall serve until his or her successor shall have been elected and qualified.

C. Removal of Directors. At any regular or special meeting of the Association duly called, any one or more of the directors may be removed with or without cause by a majority vote of the members of the Association and a successor may then and there be elected to fill the vacancy thus created. Any director whose removal has been proposed by the members shall be given at least ten (10) days' notice of the calling of the meeting and the purpose thereof and shall be given an opportunity to be heard at the meeting.

D. Vacancies. Vacancies in the Board caused by any reason, but excluding the removal of a director by vote of the Association, shall be filled by a vote of the majority of the remaining directors, even though less than a quorum, at any meeting of the Board for the remainder of the term of the director being replaced. Said director shall serve until a successor shall be elected at the annual meeting of the Association to fill the unexpired portion of the term.

E. Nomination. Nomination for election to the Board may be made by a nominating committee which shall consist of three (3) members of the Association appointed by the President of the Association (who may but need not be members of the Board) to serve from the close of one annual meeting to the close of the succeeding annual meeting. Such appointment shall be announced at the annual meeting. The nominating committee may nominate any number of qualified individuals. The nominations shall be made at least twenty-one (21) days prior to the annual meeting and a brief statement about the qualifications of each individual nominated shall be included with the notice of the annual meeting. Nominations shall also be allowed from the floor at the meeting. Failure to comply with the provision hereof shall in no way invalidate the election of directors so nominated.

F. Elections. The first election of directors shall occur at the first annual meeting of the members of the Association pursuant to Section A of Article III. Until such time, the members of the Board shall be the initial Board appointed by the Developer. At the first annual meeting of the members of the Association and thereafter, the Owners shall be entitled to vote for directors and the candidates receiving the highest number of votes with respect to the number of offices to be filled shall be deemed to be elected.

G. Regular Meetings. Regular meetings of the Board may be held at such time and place as shall be determined from time to time by the Board, but such meetings shall be held at least once every six months. The Board shall meet within ten (10) days after each annual meeting of members.

H. Special Meetings. Special meetings of the Board may be called by the President of the Association on three (3) days notice to each director given by mail, in person or by telephone, which notice shall state the time, place and purpose of the meeting. Special meetings of the Board shall be called by the President or Secretary/Treasurer of the Association in like manner and on like notice on the written request of at least two (2) directors or as specified in this Article IV, Section L.11.

I. Quorum. A quorum of directors shall be deemed present throughout any Board meeting at which a majority of the directors are present at the beginning of such meeting.

J. Conduct of Meetings. The President of the Association shall also preside over all meetings of the Board and the Secretary shall keep a minute book recording therein all resolutions adopted by the Board and a record of all transactions and proceedings occurring at such meetings. Robert's Rules of Order (latest edition) shall govern the conduct of the meetings of the Board when not in conflict with these Bylaws or the Declaration.

K. Action Without a Meeting. Any action by the Board required or permitted to be taken at any meeting may be taken without a meeting if all of the directors consent in writing to such action. Such written consent or consents shall be filed with the minutes of the Board.

L. Powers and Duties. The Board shall exercise for the Association all powers, duties and authority vested therein by these Bylaws or the Declaration, except for such powers, duties and authority specifically reserved herein to the Members of the Association or the Developer. The Board shall have the following powers and duties:

1. to elect the officers of the Association as hereinafter provided;
2. to administer the affairs of the Association;
3. to engage the services of an agent (hereinafter sometimes referred to as the "Managing Agent") to perform the Association's obligations as to Hidden Meadows, including a Managing Agent which is affiliated with one or more directors, or the Developer, or both;
4. to have access to each Lot (excluding buildings) from time to time as may be necessary for the Association's obligations as to Hidden Meadows;
5. to obtain adequate and appropriate kinds of insurance;
6. to engage or contract for the services of others, and to make purchases, and to delegate any such powers to a Managing Agent (and any employee or agents of a Managing Agent);
7. to appoint committees and to delegate to such committees the Board's authority to carry out certain duties of the Board;
8. to determine the fiscal year of the Association and to change said fiscal year from time to time as the Board deems advisable;

9. to estimate the amount of, prepare, adopt and distribute the budget for the Association not less frequently than annually, to provide the manner of assessing, levying on and collecting from the Members the annual and special assessments;
10. to cause to be kept a complete record of all its acts and corporate affairs, to present a statement thereof to the Members at the annual meeting of the Members, or any special meeting when such statement is requested in writing by one-fourth (1/4) of the Members who are entitled to vote and to file Federal and State tax returns as required by law;
11. to bid and purchase, for and on behalf of the Association, any Lot, or interest therein, at a sale pursuant to a deed of trust foreclosure, a foreclosure of the lien for annual assessments, special assessments or both, or any order or direction of a court, or at any other involuntary sale, upon the affirmative vote of not less than 75% of the votes of Members at a meeting duly called for that purpose, provided that the Members shall set forth a maximum price that the Board or its duly authorized agent may bid and pay for such Lot or interest therein;
12. to make such mortgage loan arrangements and special assessments proportionately among the respective Members, and other such financing arrangements, as the Board may deem desirable, in order to close and consummate the purchase of a Lot, or interest therein, by the Association; provided, however, that no such financing arrangement shall be secured by an encumbrance on any interest in Hidden Meadows other than the Lot, or interest therein, to be purchased or leased;
13. to enforce by legal means the provisions of these Bylaws and the Declaration with respect to Hidden Meadows;
14. to renew, extend or compromise indebtedness owed to or by the Association;
15. unless otherwise provided herein, to comply with the instructions or a majority of the Members as expressed in a resolution duly adopted at any annual or special meeting of the Association;
16. the Association shall (i) have all powers permitted to be exercised by a nonprofit corporation and (ii) have and exercise all powers necessary or convenient to effect any or all of the purposes for which the Association is organized, and to do every other act not inconsistent with law which may be appropriate to promote and attain the purposes set forth in the Declaration and these Bylaws;
17. to issue, or to cause an appropriate officer to issue, upon demand by any person, a certificate setting forth whether or not any assessment has been paid. A reasonable charge may be made by the Board for the issuance of these certificates. If a certificate states an assessment has been paid, such certificate shall be conclusive evidence of such payment;
18. to supervise all officers, agents and employees of the Association, and see that their duties are properly performed;
19. to employ attorneys to represent the Association when deemed necessary;
20. to suspend the voting rights of a Member during any period in which such Member shall be in default under the provisions of the Declaration or these



Bylaws in the payment of any assessment, dues or charges levied by the Association. Such rights may also be suspended after sixty (60) days for infraction of published rules and regulations; and

21. to declare the office of a director of the Board to be vacant in the event such director shall be absent from (3) consecutive regular meetings of the Board.

M. Nondlegation. Nothing in this Article or elsewhere in the Declaration or in these Bylaws shall be considered to grant to the Board, the Association or to the officers of the Association any powers or duties which, pursuant to the Declaration or by law, have been specifically delegated to or reserved for the Owners.

V. OFFICERS

A. Designation. The executive officers of the Association shall be a President and a Secretary/Treasurer, all of whom shall be elected annually by the Board of Directors. The Board of Directors may also appoint such other officers as in its judgment may be necessary to manage the affairs of the Association. Any person may hold two or more offices, except that the President shall not also be the Secretary/Treasurer.

B. Election of Officers. Until the first election of directors, the officers of the Association shall be as designated by the initial board. Thereafter, the officers of the Association shall be elected annually by the Board of Directors at the Board of Directors meeting following the first and each annual meeting of the Members. Such officers shall hold office at the pleasure of the Board of Directors.

C. Removal of Officers. Upon any affirmative vote of a majority of the full number of directors, any officer may be removed, either with or without cause, and his or her successor elected at any regular meeting of the Board of Directors, or at any special meeting of the Board of Directors called for such purposes.

D. Duties and Responsibilities of Officers.

1. The President shall be the chief executive officer of the Association and shall in general supervise and control all of the business and affairs of the Association. He or she shall preside at all meetings of the Association and the Board of Directors. He or she shall have all the powers and duties which are usually vested in the office of the President of an association including but not limited to the power to appoint committees from among the Members from time to time, as he or she may in his or her discretion determine appropriate, to assist in the conduct of the affairs of the Association. He or she may sign, with the Secretary/Treasurer or any other officer of the Association authorized by the Board, any deeds, mortgages, contracts or other instruments which the Board has authorized to be executed.

2. The Secretary/Treasurer shall keep the minutes of all proceedings of the Board of Directors and the Members. He or she shall attend to the giving and serving of all notices to the Members and directors, and such other notices required by law. He or she shall keep the books and records of the Association and shall have custody of all of the property of the Association, including funds, securities and evidences of indebtedness. He or she shall keep the Assessment rolls and

accounts of the Members; he or she shall keep the books of the Association in accordance with good accounting practices; and he or she shall perform all other duties incident to the office of Secretary/Treasurer and as may be required by the Board or the President of the Association.

VI. COMMITTEES

The Board may form committees as it deems necessary, in its sole discretion, except as provided below.

VII. COMPENSATION, INDEMNIFICATION AND EXCULPABILITY OF OFFICERS, DIRECTORS AND COMMITTEE MEMBERS

A. **Compensation.** No compensation shall be paid to the President or the Vice-President or any director or committee member for acting as such officer or director. The Secretary/Treasurer may be compensated for his or her services if the Board of Directors determines that such compensation is appropriate. Nothing herein stated shall prevent any officer, director, or committee member from being reimbursed for out-of-pocket expenses or compensated for services rendered in any other capacity to or for the Association; provided, however, that any such expenses incurred or services rendered shall have been authorized in advance by the Board of Directors.

B. **Indemnification.** Each director, officer or committee member of the Association shall be indemnified by the Association against all expenses and liabilities, including counsel fees, reasonably incurred by or imposed upon him or her in connection with any proceeding to which he or she may be a party, or in which he or she may become involved, by reason of his or her being or having been a director, committee member or agent of the Association, and in connection with any settlement thereof, whether or not he or she is a director or officer at the time such expenses are incurred, except in such cases wherein he or she is adjudged guilty of willful misfeasance or gross negligence in the performance of his or her duties; provided that in the event of a settlement the indemnification herein shall apply only when the Board of Directors approves such settlement and reimbursement as being in the best interest of the Association. The foregoing right of indemnification shall be in addition to and not exclusive of all other rights to which such director, officer or committee member may be entitled.

C. **Exculpability.** Unless acting in bad faith, neither the Board of Directors as a body nor any director, officer, committee member or agent of the Association, shall be personally liable to any Member in any respect for any action or lack of action arising out of the execution of his or her office. Each Member shall be bound by the good faith actions of Board of Directors, officers, committee members or agents of the Association, in the execution of the duties of said directors, officers, committee members or agents.

VIII. CONTRACTS, CHECKS, DEPOSITS AND FUNDS

A. **Contracts.** The Board may authorize any officer or officers, agent or agents of the Association, in addition to the officers so authorized by these Bylaws, to enter into any contract or execute and deliver any instrument in the name of and on behalf of the Association and such authority may be general or confined to specific instances.

B. Checks, Drafts. All checks, drafts or other orders for the payment of money, notes, or other evidences of indebtedness issued in the name of the Association, shall be signed by such officer or officers, agent or agents of the Association and in such manner as shall from time to time be determined by resolution of the Board. In the absence of such determination by the Board, such instruments shall be signed by the Secretary/Treasurer and countersigned by the President of the Association.

C. Deposits. All funds of the Association shall be deposited from time to time to the credit of the Association in such banks, trust companies or other depositories as the Board may select.

IX. BOOKS AND RECORDS

The Association shall keep correct and complete books and records of account and shall also keep minutes of the proceedings of the meetings of the Owners, Board and committees having any of the authority of the Board, and the Secretary/Treasurer of the Association shall keep a record giving the names and addresses of the Owners entitled to vote. All books and records of the Association may be inspected by any Owner, or his agent or attorney for any proper purposes at any reasonable time.

X. FISCAL YEAR

The fiscal year of the Association shall begin on the first day of January and end on the last day of December each year.

XI. SEAL

The Association shall not have a seal.

XII. FISCAL MANAGEMENT

A. Depository. The depository of the Association shall be such bank or banks and/or federal savings and loan associations as shall be designated from time to time by the Board of Directors and in which the monies of the Association shall be deposited. Withdrawal of monies from such accounts shall be by such persons as are authorized by the Board of Directors.

B. Tax Returns, etc. The annual federal income tax return of the Association (plus such other federal, state or local tax returns or filing which the Association is required to file or submit) shall be prepared by a certified public accountant selected and designated by the Board of Directors. In addition, the Board of Directors by resolution may require for each or any year a compilation, review or audit of the books, records, and accounts of the Association to be performed by a certified public accountant. The cost of the compilation, review or audit, as the case may be, shall be deemed a common expense. If such compilation, review or audit shall be conducted, a copy of any report(s) generated as a result thereof shall be provided to each Member not later than ninety (90) days following the end of the year for which the report(s) is made.

C. Examination of Books and Records. The Board of Directors shall keep a book with a detailed account, in chronological order, of the receipts and expenditures affecting Hidden Meadows and its administration. Such book, the vouchers accrediting the entries made thereon, copies of the Declaration, these Bylaws and other books, records and financial statements of the Association shall be maintained at the principal office of the Association and shall be available for inspection by Members during normal business hours or under any other reasonable circumstances.

D. Management Contracts. The Association may enter into professional management contracts or other agreements; provided, however, that each such contract or other agreement shall contain a right of termination with or without cause that the Association can exercise at any time; such right to be exercised without penalty on advance notice of more than ninety (90) days.

E. Fidelity Bonds. The Association shall maintain blanket fidelity bonds for all persons who either handle or are responsible for funds held or administered by the Association, whether or not they receive compensation for such services. Any Managing Agent that handles funds for the Association shall also be covered by a fidelity bond.

F. Interest and Attorneys' Fees. The Board of Directors shall have the option, in connection with the collection of any charge or assessment from a Lot Owner, to impose a late fee, or an interest charge at a rate of eighteen percent (18%) per annum or the highest legal rate then chargeable, whichever is less, from the date the charge or Assessment was due until paid. In the event attorneys' fees are incurred by the Board of Directors in the collection of such charges, the Lot Owner shall be responsible for payment of all reasonable attorneys' fees, in addition to such costs allowable by law.

XIII. OBLIGATIONS AND RESTRICTIONS OF LOT OWNERS

A. Restrictions. All Lots and Owners in Hidden Meadows shall be subject to the covenants and restrictions contained in the Declaration.

B. Rules of Conduct. In order to assure the peaceful and orderly use and enjoyment of the Lots in Hidden Meadows, the Association may, from time to time, adopt, modify and revoke in whole or in part, by a majority vote of the Members present in person or represented by proxy at any annual meeting or special meeting duly called for the purpose, such reasonable rules and regulations, to be called Rules of Conduct and to be consistent with the Declaration and these Bylaws, governing the conduct of said persons in Hidden Meadows of the Association as it may deem necessary. Such Rules of Conduct, upon adoption, and every amendment, modification and revocation thereof, shall be delivered promptly to each Owner, and shall be binding upon all Lot Owners and occupants of Lots in the subdivision development.

XIV. INSURANCE

The Board, or its duly authorized agent, shall obtain such insurance policies upon Hidden Meadows as the Board deems necessary or desirable in its sole discretion. The named insured on all policies of insurance shall be the Association.

XV. ENFORCEMENT

A. Enforcement. The Board shall have the power, at its sole option, to enforce the terms of this instrument or any rule or regulation promulgated pursuant thereto, by any or all of the following: lawful self-help; sending notice to the offending party to cause certain things to be done or undone, restoring the Association to its original position and charging the breaching party with the entire cost or any part thereof; complaint to the duly constituted authorities; or by taking any other action before any court, summary or otherwise, as may be provided by law.

B. Waiver. No restriction, condition, obligation or covenant contained in these Bylaws shall be deemed to have been abrogated or waived by reason of the failure to enforce the same irrespective of the number of violations or breaches thereof which may occur.

XVI. AMENDMENTS

Until the date of the first annual meeting of the Members as provided in Article III, Section A, these Bylaws may be altered and/or amended only by the Developer. From and after the date of the first annual meeting of the Members, these Bylaws may be altered, amended or repealed and new bylaws may be adopted by the affirmative vote of 75% of all votes entitled to be cast at a regular meeting or at any special meeting called for such purpose, and only upon the consent and written approval of the Developer, for so long as the Developer shall be the Owner of any Lot. An amendment or addition to these Bylaws when adopted shall become effective only after being recorded in the Register's Office for Knox County, Tennessee, as an amendment to the Declaration. These Bylaws shall be amended, if necessary, so as to make the same consistent with the provisions of the Declaration.

XVII. INVALIDITY

The invalidity of any part of these Bylaws shall not impair or affect in any manner the enforceability or affect the remaining provisions of the Bylaws.

The foregoing were adopted as Bylaws of Hidden Meadows Homeowners Association, Inc., a corporation not for profit organized under the laws of the State of Tennessee, by the Initial Director as of the 3 day of December, 2013.


Josh Sanders, Initial Director

STATE OF TENNESSEE)

) ss.

COUNTY OF KNOX)

Before me, C.K. Haynes, a Notary Public of the state and county aforesaid, personally appeared Josh Sanderson, with whom I am personally acquainted (or proved to me on the basis of satisfactory evidence), and who, upon oath, acknowledged himself to be the Initial Director of Hidden Meadows Homeowners Association, Inc., a Tennessee nonprofit corporation, and that he as such Initial Director executed the foregoing instrument for the purpose therein contained, by signing the name of the nonprofit corporation by himself as sole Initial Director.

WITNESS my hand and official seal this 3 day of December, 2013.

My Commission Expires:

9/30/17

C.K. Haynes
Notary Public



EXHIBIT C
CHARTER


Page 81 of 81
201812050034998

FILED
CHARTER
OF
HIDDEN MEADOWS HOMEOWNERS ASSOCIATION, INC.

The undersigned, acting as the incorporator under the Tennessee Nonprofit Corporation Act, hereby adopts the following charter for and on behalf of Hidden Meadows Homeowners Association, Inc. (the "Corporation"):

1. **Name.** The name of the Corporation is Hidden Meadows Homeowners Association, Inc.
2. **Mutual Benefit.** The Corporation is a mutual benefit corporation.
3. **Registered Office and Agent.** The address of the registered office of the Corporation is 4909 Ball Road, Knoxville, Knox County, Tennessee 37931. The name of the registered agent at that office shall be Josh Sanderson.
4. **Incorporator.** The name of the sole incorporator is Deborah Buchholz, whose address is 1801 First Tennessee Plaza, Knoxville, Knox County, Tennessee 37929.
5. **Principal Office.** The street address of the principal office of the Corporation is 4909 Ball Road, Knoxville, Knox County, Tennessee 37931.
6. **Not-for-Profit.** The Corporation is not for profit.
7. **Members.** The Corporation will have members, the identity, rights and duties of which shall be determined in accordance with that certain Declaration of Covenants, Restrictions and Easements (the "Restrictive Covenants") and the Bylaws of Hidden Meadows Homeowners Association, Inc. (the "Bylaws"), each as modified or amended from time to time.
8. **Purpose.** The purpose for which the Corporation is organized is to operate, manage, maintain and administer, subject to the Restrictive Covenants and Bylaws, the affairs of Hidden Meadows Subdivision, a residential subdivision development located in Knox County, Tennessee, for the use and benefit of the owners of lots in Hidden Meadows Subdivision.
9. **Initial Director.** The initial member of the board of directors of the Corporation is Josh Sanderson.
10. **Distribution of Assets Upon Dissolution.** In the event the board of directors has recommended and the members have approved the dissolution of the Corporation, the board of directors, after paying or making provisions for payment of all of the liabilities and obligations of the Corporation, shall distribute all of the assets of the Corporation in such manner as the members

direct, but in all events in a manner consistent with the terms of the Tennessee Nonprofit Corporation Act and applicable law.

11. **Limitation of Liability.** The liability of any member, director, officer, employee or agent of the Corporation, and their respective successors in interest, shall be eliminated and limited to the fullest extent allowed under the Tennessee Nonprofit Corporation Act, as amended from time to time, or any subsequent law, rule or regulation adopted in lieu thereof.

12. **Indemnification.** The Corporation may indemnify and advance expenses to any member, director, officer, employee or agent of the Corporation, and their respective successors in interest, to the fullest extent allowed by the Tennessee Nonprofit Corporation Act, as amended from time to time, or any subsequent law, rule or regulation adopted in lieu thereof.

Dated: Nov 25, 2013.


Deborah Buchholz, Incorporator

Page: 31 OF 84
201312050034998

RECEIVED BY TENNESSEE SECRETARY OF STATE THE HARTGATE

THIS INSTRUMENT PREPARED BY
Deborah Buchholz, Esq.
Wagner, Myers & Bangor, P.C.
1801 First Tennessee Plaza
Knoxville, Tennessee 37929
865-523-4600

Sherry Witt
Register of Deeds
Knox County

AMENDMENT NO. 1

TO

DECLARATION OF COVENANTS, RESTRICTIONS AND EASEMENTS

HIDDEN MEADOWS SUBDIVISION

(Extending Covenants, Restrictions and Easements to UNIT 1 - PHASE II
and Amending Provisions Relating to the
Community Pool, Recreational Vehicle Parking and Fencing)

This Amendment No. 1 to Declaration of Covenants, Restrictions and Easements Hidden Meadows Subdivision is executed and entered into this 17th day of June, 2014, by PRIMOS LAND COMPANY, LLC, (hereinafter referred to as "Developer"):

WITNESSETH:

WHEREAS, Developer has developed the Hidden Meadows Subdivision as shown on the plat of record, instrument number 201308300015220, in the Register's Office for Knox County, Tennessee. To restrict and assist in the orderly development of the Hidden Meadows Subdivision, Developer executed and caused to be recorded in the Register's Office for Knox County, Tennessee on December 5, 2013 the "Declaration of Covenants, Restrictions and Easements Hidden Meadows Subdivision" as instrument number 201312050034998 (hereinafter the "Declaration");


WHEREAS, pursuant to Section 2.02 (Additional Property) and other applicable provisions of the Declaration, Developer desires to amend the Declaration to identify Hidden Meadows Subdivision Unit 1 - Phase II as "Additional Property" subject to the terms and conditions of the Declaration and to permit Owners of Lots in Hidden Meadows Subdivision Unit 1 - Phase II to be Members of the Association and enjoy the same rights, privileges, duties and obligations as all the Owners of Lots in existing Hidden Meadows Subdivision; and

WHEREAS, pursuant to Section 10.01, Developer also desires to amend the Declaration's terms and restrictions to reference the community pool, limit recreational vehicle parking and require approval of fencing.

NOW, THEREFORE, the Developer makes the following amendments and declares that the Hidden Meadows Subdivision Unit 1 - Phase II, as shown and described upon the plat of record, instrument number 201403230066494, in the Register's Office of Knox County, Tennessee ("Phase II Plat") and Exhibit D ("Phase II Legal Description") attached hereto, is and shall be held, transferred, sold, conveyed, and occupied subject to the covenants, restrictions, easements, charges and liens hereinafter set forth:

1. All capitalized terms used herein which are not specifically defined herein shall have the meaning set forth in the Declaration.

2. The Developer hereby amends the Declaration to include, as Additional Property, all real property shown on the Phase II Plat and described in the Phase II Legal Description (the "Additional Property"). Developer hereby: (a) subjects the Additional Property to the terms and conditions of the Declaration, incorporated herein by reference to the same extent as if fully set forth; (b) declares that each Lot and each and every Owner of each and every Lot on the Additional Property shall be bound by and comply with the terms and conditions of the Declaration, including, but not limited to, those provisions of the Declaration providing for assessments, the payment thereof, and the effect of nonpayment of any assessments; (c) declares that each Lot and each and every Owner of each and every Lot on the Additional Property shall have all rights and privileges set forth in the Declaration, including, but not limited to, the rights to Common Areas and the use and enjoyment of improvements and amenities constructed thereon, to be exercised subject to and consistent with the terms and conditions of the Declaration; and (d) declares that each Owner of a Lot on the Additional property shall be a Member of the Association with voting and other


Knox County Page: 1 of 4
REC'D FOR REC 06/23/2014 11:42:00AM
RECORD FEE: \$22.00
H. TAX: \$0.00 T. TAX: \$0.00
201406200071895

rights and privileges, and such duties and obligations, each and all according to the terms and conditions of, and as shall be specified in the Declaration and charter and corporate bylaws of the Association.

3. Section 1.01 (Definition of Additional Property) shall be amended by replacing the prior definition with the following:

Section 1.01 "Additional Property" shall mean the property described in Exhibit D attached hereto and any further real property owned or acquired by Developer or an affiliate of Developer that is located adjacent or nearby any portion of the Subject Property or adjacent or nearby to any portion of other Additional Property for which the Developer has exercised its rights reserved under Section 2.02.

4. Section 1.05 (Definition of Common Areas) shall be amended by replacing the prior definition with the following:

Section 1.05 "Common Areas" shall mean and refer to (i) those areas of land that Developer may convey and transfer to the Association for the common use, benefit, and enjoyment of the Owners; (ii) property indicated and designated on the Plat as "Common", "Common Property", "Common Area", "Open Space", or similar designation, if any; (iii) any stormwater collection basins, ponds or retention areas and facilities; and (iv) the Community Pool. All improvements, fixtures and installations on Common Areas shall be considered a part of the Common Areas. The design, specifications, nature and extent of Common Areas shall be determined by the Developer in its discretion.

5. Article I shall be amended by adding the following as a new Section 1.07 and renumbering subsequent sections accordingly:

Section 1.07 "Community Pool" shall mean the pool area located on Lot 141, including the pavilion, playground, parking area and all other improvements or facilities appurtenant thereto, to the extent actually developed and constructed by Developer.

6. Section 1.13 (Definition of Plat), formerly Section 1.12, of the Declaration is hereby amended by replacing the prior definition with the following:

1.13. "Plat" shall mean that certain map of Subject Property recorded in Instrument Number 201308390015220 in the Register's Office for Knox County, Tennessee, as such Plat may be supplemented, modified, amended or revised from time-to-time and the referenced maps for any Additional Property described in Exhibit D.

7. Section 2.02 (Additional Property) shall be amended by deleting subsection (c) and inserting the following in lieu thereof:

(c) to grant to any owner(s) of any lot created or resulting from the subdivision of all or any part of the Additional Property the right to use any Common Areas (including without limitation the Community Pool), said right to be upon such terms and conditions, and subject to such limitations, as the Developer shall determine in its discretion;

8. Section 4.03 (Extent of Members' Basements) shall be amended by inserting "(including without limitation the rights and easements of enjoyment as to the Community Pool)" after "(the rights and easements of enjoyment created hereby)" and preceding "shall be subject to the following:"

9. The Declaration is amended by the addition of a new Exhibit D (Additional Property) attached hereto and incorporated herein by reference. Exhibit D to this Amendment No. 1 shall constitute Exhibit D to the Declaration for all purposes.

10. Section 7.03 (Vehicles) of the Declaration is hereby amended by deleting "or on a driveway" from the second sentence of this section.

11. Article VII (Restrictions) of the Declaration is hereby amended by adding the following new section:

7.11. Fencing. No fencing may be erected on a Lot without the prior written approval of the Developer or the Architectural Review Committee. Developer or Architectural Review Committee may approve or reject an Owner's request for fencing based on the proposed dimensions of the fence, color, type of fence, location of fence or any other reasonable basis. Fences expected to

have a negative impact on drainage or water flow across the subdivision shall not be approved.

12. **Article IX (Retention of Easements)** shall be amended by adding the following new section thereto:

9.04. **Maintenance of Improvements on Easements.** The Association shall be responsible for appropriate maintenance, repair and replacement of improvements constructed, installed or maintained pursuant to an easement reserved in this **Article IX**, to include, but not be limited to, the entrance signs located on Lots 1, 41, 136, 140 and 141. Maintenance of the entrance signs shall include paying for electricity needed for included lighting, if applicable.

13. Except as specifically amended and/or supplemented hereby, the Declaration shall remain in full force and effect, subject to the rights of the Developer to further amend or modify the same to the extent permitted and provided in the Declaration.

14. From and after the date of this Amendment, all references in the Original Declaration to the "Declaration" shall refer to the Original Declaration, this Amendment, and any future supplements, amendments, modifications or revisions made and recorded in the Knox County Register's Office.

IN WITNESS WHEREOF, Primos Land Company, LLC, has caused this instrument to be executed on this 19th day of June, 2014.

PRIMOS LAND COMPANY, LLC
a Tennessee limited liability company

By: [Signature]
Josh Sanderson, Jr. President

STATE OF TENNESSEE)
) ss.
COUNTY OF KNOX)

Personally appeared before me, the undersigned authority, a Notary Public in and for said State and County, Josh Sanderson, with whom I am personally acquainted (or proved to me on the basis of satisfactory evidence), and who, upon oath, acknowledged himself to be the President of Primos Land Company, LLC, the within named bargainer, a Tennessee limited liability company, and as such President, being authorized to do so, executed the foregoing instrument for the purpose therein contained, by signing the name of the limited liability company as such President.

Witness, my hand and seal, at office in Knoxville, this 19 day of June, 2014.

[Signature]
NOTARY PUBLIC

My Commission Expires: 9/30/17



201406200071895

Exhibit D

**Boundary Description for Unit-1,
Phase II, Hidden Meadows Subdivision
On Gray Hendrix Road
Tax Map 090, Parcel 171 and Part of Parcel 172
Deed Reference: Inst. # 201305100074032
Plat: Inst. # 201405230066494**

SITUATED, LYING, and BEING in the Sixth (6th) Civil District of Knox County, Tennessee, and without the corporate limits of any municipalities, and being more particularly bounded and described as follows:

Beginning on a point on the northern right-of-way line of Gray Hendrix Road, 25.0' more or less from centerline and being the point of intersection of Gray Hendrix Road and Summer Rain Drive, thence from said POINT OF BEGINNING, and along the northern right-of-way line of Gray Hendrix Road, North 29 degrees 17 minutes West, 65.99 feet to an iron pin; thence North 23 degree 32 minutes West, 115.14 feet to an iron pin; thence with a curve to the right having an arc of 114.25 feet, a radius of 245.00 feet and a chord of North 66 degrees 01 minutes West, 113.22 feet to an iron pin; thence North 07 degrees 20 minutes West, 24.06 feet to an iron pin; thence leaving the right-of-way line of Gray Hendrix Road and with the property line of Primos Land Company, LLC (Inst. # 201305100074032), North 60 degree 07 minutes East, 150.40 feet to an iron pin; thence North 49 degree 04 minutes East, 37.94 feet to an iron pin; thence North 49 degree 04 minutes East, 55.58 feet to an iron pin; thence North 49 degree 04 minutes East, 48.98 feet to an iron pin; thence North 38 degree 41 minutes East, 72.72 feet to an iron pin; thence North 28 degree 53 minutes East, 120.90 feet to an iron pin; thence South 63 degree 47 minutes East, 129.58 feet to an iron pin; thence South 44 degree 27 minutes East, 52.99 feet to an iron pin; thence South 63 degree 47 minutes East, 92.77 feet to an iron pin; thence South 16 degree 00 minutes West, 35.72 feet to an iron pin; thence South 33 degree 28 minutes East, 874.24 feet to an iron pin; thence South 16 degree 49 minutes East, 330.09 feet to an iron pin on property line of James and Myra Dalley (Deed Book 1850, Page 613); thence with property line of James and Myra Dalley (Deed Book 1850, Page 613), South 61 degree 35 minutes West, 264.74 feet to fence post corner; thence with the line of James R. Dalley (Deed Inst. # 200505170091913) and the line of Walter and Mary Willis (Deed Inst. # 201403170053220), North 39 degree 18 minutes West, 379.30 feet to an iron pin found; thence South 56 degree 35 minutes West, 371.94 feet to an iron pin on the northern right-of-way line of Gray Hendrix Road; thence with the said right-of-way line, North 27 degree 46 minutes West, 278.65 feet to an iron pin; thence North 29 degree 17 minutes West, 307.5 feet to a point on the southern right-of-way line of Summer Rain Drive; thence North 29 degree 17 minutes West, 50.00 feet to a point, the POINT OF BEGINNING, and containing 18.92 acres more or less according to a plat by Southland Engineering Consultants, LLC, dated February 20, 2013 and bearing drawing No. HMS-02-20-13-U-1-PP.

201405200071895

**The Register is re-recording this document to correct the inadvertent omission of pages 8-22 on previous recording of record as Inst. No. 201411180027726. The first 7 pages of this document are being re-recorded at no charge.

THIS INSTRUMENT PREPARED BY
Deborah Buchholz, Esq.
Wagner, Myers & Senger, P.C.
1801 First Tennessee Plaza
Knoxville, Tennessee 37929
865-525-4600

Sherry Witt
Register of Deeds
Knox County

AMENDMENT NO. 2

TO

DECLARATION OF COVENANTS, RESTRICTIONS AND EASEMENTS

HIDDEN MEADOWS SUBDIVISION

(Extending Covenants, Restrictions and Easements to Villas at Hidden Meadows)

This Amendment No. 2 to Declaration of Covenants, Restrictions and Easements Hidden Meadows Subdivision is executed and entered into this 14 day of November, 2014, by PRIMOS LAND COMPANY, LLC, a Tennessee limited liability company, (hereinafter referred to as "Developer"):

WITNESSETH:

WHEREAS, Developer has developed the Hidden Meadows Subdivision shown on plats of record as instrument numbers 201308300015220 (Final Plat) and 201405230066494 (Unit 1 - Phase II), each in the Register's Office for Knox County, Tennessee. To restrict and assist in the orderly development of the Hidden Meadows Subdivision, Developer executed and caused to be recorded in the Register's Office for Knox County, Tennessee that certain "Declaration of Covenants, Restrictions and Easements Hidden Meadows Subdivision" dated December 3, 2013 and recorded December 5, 2013 as instrument number 201312050034998; amended by "Amendment No. 1 to Declaration of Covenants, Restrictions and Easements Hidden Meadows Subdivision" dated June 19, 2014 and recorded June 26, 2014 as instrument 201406200071895 (hereinafter collectively referred to as the "Declaration"); and

WHEREAS, pursuant to Section 2.02 (Additional Property) and other applicable provisions of the Declaration, Developer desires to further amend the Declaration to identify the Villas at Hidden Meadows, Hidden Meadows Subdivision Unit 2 - Phase II, as "Additional Property" subject to the terms and conditions of the Declaration and to permit Owners of Lots in The Villas at Hidden Meadows, Hidden Meadows Subdivision Unit 2 - Phase II, to be Members of the Association and enjoy the same rights, privileges, duties and obligations as all the Owners of Lots in the existing Hidden Meadows Subdivision.

NOW, THEREFORE, the Developer makes the following amendments and declares that the Villas at Hidden Meadows, Hidden Meadows Subdivision Unit 2 - Phase II, as shown and described upon the plat of record, instrument number 201410020019114, in the Register's Office of Knox County, Tennessee ("Villas Plat") and Exhibit A ("Villas Legal Description") attached hereto, is and shall be held, transferred, sold, conveyed, and occupied subject to the covenants, restrictions, easements, charges and liens hereinafter set forth:

1. All capitalized terms used herein which are not specifically defined herein shall have the meaning set forth in the Declaration. As used in this Amendment No. 2, the phrase "Villas at Hidden Meadows" shall mean the land shown and described on the Villas Plat and Villas Legal Description attached hereto as Exhibit A, along with any Additional Property that is expressly included as part of the Villas at Hidden Meadows by subsequent amendment to the Declaration.

2. The Developer hereby amends the Declaration to include, as Additional Property, the Villas at Hidden Meadows. Developer hereby: (a) subjects the Villas at Hidden Meadows to

Knox County Page: 1 of 22
REC'D FOR REC 11/20/2014 4:11:38PM
RECORD FEE: \$77.00
H. TAX: \$0.00 T. TAX: \$0.00
201411200028501

Knox County Page: 1 of 1
REC'D FOR REC 11/19/2014 2:26:27PM
RECORD FEE: \$37.00
H. TAX: \$0.00 T. TAX: \$0.00
201411180027728

the terms and conditions of the Declaration, incorporated herein by reference to the same extent as if fully set forth; (b) declares that each Lot and each and every Owner of each and every Lot on the Villas at Hidden Meadows shall be bound by and comply with the terms and conditions of the Declaration, including, but not limited to, those provisions of the Declaration providing for assessments, the payment thereof, and the effect of nonpayment of any assessments; (c) declares that each Lot and each and every Owner of each and every Lot on the Villas at Hidden Meadows shall have all rights and privileges set forth in the Declaration, including, but not limited to, the rights to Common Areas and the use and enjoyment of improvements and amenities constructed thereon, to be exercised subject to and consistent with the terms and conditions of the Declaration; and (d) declares that each Owner of a Lot on the Villas at Hidden Meadows shall be a Member of the Association with voting and other rights and privileges, and such duties and obligations, each and all according to the terms and conditions of, and as shall be specified in the Declaration and charter and corporate bylaws of the Association.

3. The Declaration is amended by inserting the Villas Legal Description contained in Exhibit A attached hereto to the end of Exhibit D (Additional Property) of the Declaration.

4. (a) In addition to the Association, Developer has incorporated under the laws of the State of Tennessee a nonprofit corporation named Villas at Hidden Meadows Homeowners' Association, Inc. (the "Villas Association"). The Charter and Bylaws for the Villas Association are attached to this Amendment No. 2 as Exhibit B (the "Villas Association Bylaws"). Every person or entity who is the owner of a fee or undivided fee interest in any Lot on the Villas at Hidden Meadows shall, in addition to being a Member of the Association, also be a member of the Villas Association (a "Villas Member"), provided that any such person or entity who holds such interest merely as security for the performance of an obligation shall not be a Villas Member. Membership in the Villas Association shall commence on the date such person or entity becomes the owner of a fee or undivided fee interest in a Lot in the Villas at Hidden Meadows, and expires on the transfer or release of said ownership interest.

(b) Subject to the Villas Association Bylaws, the Villas Association shall have two classes of Villas Members.

(i) THE CLASS A MEMBERS shall be all Villas Members other than Developer. Class A Members shall be entitled to one vote for each Lot in the Villas at Hidden Meadows in which such Class A Member holds the interest required for membership in the Villas Association. When more than one person or entity holds such interest or interests in any Lot in the Villas at Hidden Meadows, all such persons or entities shall be deemed Villas Members, and the vote for such Lot shall be exercised as they among themselves determine, but in no event shall more than one vote be cast with respect to such Lot.

(ii) THE CLASS B MEMBER shall be the Developer. The Class B Member shall be entitled to five votes for each Lot in the Villas at Hidden Meadows in which such Class B Member holds the interest required for membership in the Villas Association. Said Class B Membership shall remain in the Developer, its successors and assigns, until such time as Developer has relinquished ownership of all Lots in the Villas at Hidden Meadows, or until such time as Developer deems it appropriate to terminate Class B Membership, at which time Class B Membership shall cease to exist and there shall thereafter only be Class A Membership.

5. (a) The Villas Association shall be responsible for all mowing, groundskeeping and trash pickup in the Villas at Hidden Meadows, including mowing and groundskeeping of the Lots in the Villas at Hidden Meadows. Such mowing, groundskeeping and trash pickup in the Villas at Hidden Meadows shall be performed by the Villas Association at times and intervals reasonably determined by the Villas Association, to the extent reasonably deemed necessary by the Villas Association. The Villas Association shall have the right to engage and employ such individuals, entities or professional managers for the purposes of performing mowing, groundskeeping and trash pickup in the Villas at Hidden Meadows. All costs and expenses associated with mowing, groundskeeping and trash pickup in the Villas at Hidden Meadows shall be the responsibility of the Villas Association, subject to reimbursement from Villas Assessments

paid by Owners in the Villas at Hidden Meadows (as provided in this Amendment No. 2 and the Villas Association Bylaws). In no event shall the Villas Association perform any mowing, groundskeeping, trash pickup, or other work in any unit, phase or area of Hidden Meadows Subdivision other than the Villas at Hidden Meadows; and in no event shall the Villas Association have any obligation or responsibility to the Lots and Owners in the Villas at Hidden Meadows other than the performance of mowing, groundskeeping and trash pickup in the Villas at Hidden Meadows, the enforcement of the restrictions provided in this Amendment No. 2, and the collection and enforcement of Villas Assessments (and the lien therefore) as provided in this Amendment No. 2. Nothing herein shall eliminate or reduce any obligation of the Association provided for in the Declaration to the extent such obligation relates to the Villas at Hidden Meadows. Specifically, nothing herein shall eliminate or reduce any obligation of the Association to maintain or repair the Common Areas, including any Common Areas that may be part of the Villas at Hidden Meadows, to the extent such maintenance or repair is the Association's responsibility pursuant to the Declaration.

(b) All plantings and landscaping of a Lot in the Villas at Hidden Meadows shall be harmonious with plantings and landscaping in other Lots in the Villas at Hidden Meadows. No new hedges, trees, bushes or plants may be installed or planted on or in a Lot in the Villas at Hidden Meadows without prior written approval of the Board of Directors of the Villas Association; provided, however, that new flowers may be planted by an Owner of a Lot in the Villas at Hidden Meadows in existing flower beds on such Lot, provided that such new flowers are aesthetically harmonious with the remainder of the Lot and all other Lots in the Villas at Hidden Meadows, and provided that such new flowers do not materially increase the time or cost required for the Villas Association to perform mowing and groundskeeping on such Lot. No lawn ornaments, fountains, permanent or semi-permanent lawn furniture, or other similar decorative items shall be placed or kept on or in the outdoor areas of a Lot in the Villas at Hidden Meadows without the prior written approval of the Board of Directors of the Villas Association.

(c) The Villas Association shall have the right to enforce, by any proceeding at law or in equity, the restrictions, conditions, covenants, liens and charges provided in this Amendment No. 2, and failure by the Villas Association to enforce any such restrictions, conditions, covenants, liens or charges shall in no event be deemed a waiver of the right to later do so. Further, the Villas Association shall have the right of abatement in all cases where an Owner of a Lot in the Villas at Hidden Meadows shall fail to take reasonable steps to remedy a violation or breach of any restriction contained in this Amendment No. 2 within twenty (20) days after the certified mailing of written notice of such violation or breach. The right of abatement means the right of the Villas Association, through its agents and employees, to enter at all reasonable times upon any Lot in the Villas at Hidden Meadows as to which a violation or breach exists, and to take such action or actions specified in the notice to the Owner to abate, extinguish, remove or repair such violation or breach, all without being deemed to have committed a trespass or wrongful act by reason of such entry and such actions. The remedies contained in this Amendment No. 2 shall be construed as cumulative of all other remedies now or hereafter provided by law. If the Villas Association shall successfully prosecute in law or equity an action pursuant to this Amendment No. 2, then the Villas Association shall be entitled to receive from the non-prevailing party the Villas Association's reasonable attorneys' fees and reimbursement of costs incurred by the Villas Association that were reasonably necessary to prosecute the proceeding against such non-prevailing party.

6. (a) Each Owner of any Lot in the Villas at Hidden Meadows, other than Developer, shall by acceptance of a deed for such Lot (whether or not it shall be expressed in such deed) be deemed to covenant and agree to pay to the Villas Association an annual assessment and any special assessment established by the Board of Directors of the Villas Association for reimbursement of the costs and expenses of mowing, groundskeeping and trash pickup in the Villas at Hidden Meadows (collectively, the "Villas Assessments"). Such Villas Assessments shall be in addition to, not in lieu of, Development Assessments (General, Individual or Special) by the Association otherwise due and payable pursuant to the Declaration. Each Villas Assessment, together with such interest thereon and costs of collection thereof as hereinafter provided, shall be a charge on the land and shall be a continuing lien on the property against which such Villas

Assessment is made. Each Villas Assessment, together with such interest thereon and costs of collection thereof as hereinafter provided, shall also be the personal obligation of the person who was the Owner of such property at the time when the Villas Assessment became due.

(b) The Villas Assessment for the first year after the establishment of the Villas Association shall be the sum reasonably deemed by the Developer to be necessary to defray the expenses of the Villas Association for mowing, groundskeeping and trash pickup in the Villas at Hidden Meadows. From and after expiration of the first year, the Villas Assessment shall be adjusted by the Board of Directors of the Villas Association based on cost estimates for the upcoming year (which cost estimates may be based on actual expenses for the prior year, with any estimated appropriate adjustments to such prior year actual expenses). In view of the fact that Developer shall incur all of the initial costs of mowing, groundskeeping and trash pickup in the Villas at Hidden Meadows, Developer shall not be obligated to pay any Villas Assessment on Lots in the Villas at Hidden Meadows owned by Developer.

(c) Upon any Villas Member acquiring ownership to a Lot in the Villas at Hidden Meadows, such Villas Member shall be obligated for the prorated portion of the Villas Assessment for the calendar year during which closing of such Lot acquisition occurred. Such first Villas Assessment shall be due and payable no later than the first day of the calendar month following the date of closing of such Lot acquisition. Villas Assessments for subsequent calendar years shall be payable on or before a due date set by the Villas Association Board of Directors. Upon a person or entity transferring ownership of his/her/its Lot and ceasing to be a Villas Member, such person or entity shall not be entitled to a refund from the Villas Association of any Villas Assessment already paid for the calendar year of such transfer (though such shall not prohibit any proration of such Villas Assessment between the transferor and transferee of such Lot).

(d) The following property in the Villas at Hidden Meadows is exempted from Villas Assessments, and the charge and lien therefore: (i) all properties to the extent any easement or other interest therein dedicated and accepted by the local authority and devoted to public use, (ii) all Common Areas as defined in the Declaration, (iii) all properties exempted from taxation by the laws of the State of Tennessee or United States Government, upon the terms and to the extent of such legal exemption, and (iv) all properties owned by the Developer.

7. (a) If the Villas Assessments are not paid on the date when due, then such Villas Assessments shall become delinquent and shall, together with such interest thereof and cost of collection thereof as hereinafter provided, thereupon become a continuing lien on other property which shall bind such property in the hands of the then Owner, his heirs, devisees, personal representatives and assigns. The personal obligation of the then Owner to pay such Villas Assessment, however, shall remain his personal obligation for the statutory period and shall not pass to his successors in title unless expressly assumed by them. Penalties for late payment may be assessed by the Villas Association Board of Directors in its sole discretion.

(b) If any Villas Assessment is not paid within thirty (30) days after the delinquency date, the Villas Assessment shall bear interest from the date of delinquency at the rate of ten (10) percent per annum, and the Villas Association may record in the Knox County Register's Office a notice or memorandum of lien for the delinquent amount and/or bring action at law against the Owner personally obligated to pay the same or to foreclose the lien against the property, and there shall be added to the amount of such assessment the cost of preparing and filing the complaint in such action, and in the event a judgment is obtained, such judgment shall include interest on the assessment as above provided and a reasonable attorney fee to be filed by the court together with the costs of the action.

(c) The lien of the Villas Assessments provided for herein shall be subordinate to the lien of any mortgage or mortgages now or hereafter placed upon the properties subject to Villas Assessments; provided, however, that such subordination shall apply only to the Villas Assessments which have become due and payable prior to a sale or transfer of such property pursuant to a decree of foreclosure or any other proceeding in lieu of foreclosure. Such sale or transfer shall not relieve such property from liability for any Villas Assessments thereafter

Exhibit A

**Boundary Description for Unit-2,
Phase II, Hidden Meadows Subdivision
On Gray Hendrix Road
Tax Map 090, Part of Parcel 172
Deed Reference: Inst. # 201305100074032
Plat: Inst. # 201410020019114**

SITUATED, LYING, and BEING in the Sixth (6th) Civil District of Knox County, Tennessee, and without the corporate limits of any municipalities, and being more particularly bounded and described as follows:


Beginning on an iron pin on the northern right-of-way line of Gray Hendrix Road, 25.0' more or less from the centerline and 319.44 feet in a northerly direction from the point of intersection of Gray Hendrix Road and Summer Rain Drive, thence from said POINT OF BEGINNING, and along the northern right-of-way line of Gray Hendrix Road, North 07 degrees 20 minutes East, 51.05 feet to an iron pin; thence North 08 degrees 36 minutes East, 169.21 feet to an iron pin; thence North 07 degree 39 minutes East, 302.78 feet to an iron pin; thence with a curve to the right having an arc of 23.72 feet, a radius of 475.00 feet and a chord of North 09 degrees 05 minutes East, 23.72 feet to an iron pin; thence with a curve to the right having an arc of 45.73 feet, a radius of 475.00 feet and a chord of North 13 degrees 16 minutes East, 45.71 feet to an iron pin; thence with a curve to the right having an arc of 45.17 feet, a radius of 475.00 feet and a chord of North 18 degrees 45 minutes East, 45.15 feet to an iron pin; thence with a curve to the right having an arc of 45.02 feet, a radius of 475.00 feet and a chord of North 24 degrees 12 minutes East, 45.00 feet to an iron pin; thence with a curve to the right having an arc of 3.31 feet, a radius of 475.00 feet and a chord of North 27 degrees 06 minutes East, 3.31 feet to an iron pin; thence with a curve to the right having an arc of 117.84 feet, a radius of 475.00 feet and a chord of North 34 degrees 25 minutes East, 117.53 feet to an iron pin; thence with a curve to the right having an arc of 61.15 feet, a radius of 475.00 feet and a chord of North 45 degrees 12 minutes East, 61.10 feet to an iron pin; thence North 48 degrees 54 minutes East, 239.42 feet to an iron pin; thence leaving the right-of-way line of Gray Hendrix Road and with the property line of Primos Land Company, LLC (Inst. # 201305100074032), South 09 degree 46 minutes East, 37.78 feet to an iron pin; thence South 15 degree 14 minutes East, 249.46 feet to an iron pin; thence South 07 degree 50 minutes West, 75.95 feet to an iron pin; thence South 28 degree 38 minutes West, 64.67 feet to an iron pin; thence with Unit-1, Hidden Meadows Subdivision (Plat: Inst. # 201405230066494), South 23 degree 31 minutes West, 250.00 feet to an iron pin; thence South 28 degree 53 minutes West, 120.90 feet to an iron pin; thence South 38 degree 41 minutes West, 72.72 feet to an iron pin; thence South 49 degree 04 minutes West, 48.98 feet to an iron pin on the eastern right-of-way line of Silent Spring Lane; thence South 49 degree 04 minutes West, 55.58 feet to an iron pin on the western right-of-way line of Silent Spring Lane; thence South 49 degree 04 minutes West, 37.94 feet to an iron pin; thence South 60 degree 07 minutes West, 150.40 feet to an iron pin, the POINT OF BEGINNING, and containing 5.47 acres more or less according to a plat by Southland Engineering Consultants, LLC, dated July 24, 2014 and bearing drawing No. HMS-07-24-14-U-2-FP.

201411200028501

201411180027728

Exhibit H

[Charter & Bylaws of Villas HOA]


Page 7 of 22
201411200028501


Page 7 of 7
201411180027728

Sherry Witt
Register of Deeds
Knox County
CHARTER
OF

2

FILED

VILLAS AT HIDDEN MEADOWS HOMEOWNERS' ASSOCIATION, INC.

The undersigned, acting as the incorporator under the Tennessee Nonprofit Corporation Act, hereby adopts the following charter for and on behalf of Villas at Hidden Meadows Homeowners' Association, Inc. (the "Corporation"):

1. Name. The name of the Corporation is VILLAS AT HIDDEN MEADOWS HOMEOWNERS' ASSOCIATION, INC.

2. Mutual Benefit. The Corporation is a mutual benefit corporation.

3. Registered Office and Agent. The address of the registered office of the Corporation is 4909 Ball Road, Knoxville, Knox County, Tennessee 37931. The name of the registered agent at that office shall be Josh Sanderson.

4. Incorporator. The name of the sole incorporator is Deborah Buchholz, whose address is 800 S. Gay Street, Suite 1801, Knoxville, Knox County, Tennessee 37929.

5. Principal Office. The street address of the principal office of the Corporation is 4909 Ball Road, Knoxville, Knox County, Tennessee 37931.

6. Not-for-Profit. The Corporation is not for profit.

7. Members. The Corporation will have members, the identity, rights and duties of which shall be determined in accordance with Amendment No. 2 to Declaration of Covenants, Restrictions and Easements Hidden Meadows Subdivision (the "Declaration") and the Bylaws of Villas at Hidden Meadows Homeowners' Association, Inc. (the "Bylaws"), each as modified or amended from time to time.

8. Purpose. The purpose for which the Corporation is organized is to operate, manage, maintain and administer, subject to the Declaration and Bylaws, the affairs of Villas at Hidden Meadows, a residential subdivision development located or to be located at part of the Hidden Meadows Subdivision in Knoxville, Knox County, Tennessee, for the use and benefit of the owners of lots in the Villas at Hidden Meadows.

9. Initial Director. The initial member of the board of directors of the Corporation is Josh Sanderson.

Page: 8 OF 22
201411200028501

Knox County Page: 1 of 2
REC'D FOR REC 11/18/2014 10:10:00AM
RECORD FEE: \$7.00
H. TAX: \$0.00 Y. TAX: \$0.00
201411130026904

2014-11-18 11:17:28 AM Received by Tennessee Secretary of State The Record

10. **Distribution of Assets Upon Dissolution.** In the event the board of directors has recommended and the members have approved the dissolution of the Corporation, the board of directors, after paying or making provisions for payment of all of the liabilities and obligations of the Corporation, shall distribute all of the assets of the Corporation in such manner as the members direct, but in all events in a manner consistent with the terms of the Tennessee Nonprofit Corporation Act and applicable law.


11. **Limitation of Liability.** The liability of any member, director, officer, employee or agent of the Corporation, and their respective successors in interest, shall be eliminated and limited to the fullest extent allowed under the Tennessee Nonprofit Corporation Act, as amended from time to time, or any subsequent law, rule or regulation adopted in lieu thereof.

12. **Indemnification.** The Corporation may indemnify and advance expenses to any member, director, officer, employee or agent of the Corporation, and their respective successors in interest, to the fullest extent allowed by the Tennessee Nonprofit Corporation Act, as amended from time to time, or any subsequent law, rule or regulation adopted in lieu thereof.

13. **Member Quorum or Voting Requirements.** The Corporation's members may adopt or amend a bylaw that fixes a greater quorum or voting requirement for members than is required under the Tennessee Nonprofit Corporation Act.

Dated: November 7, 2014.


Deborah Buchholz, Incorporator


Page: 8 of 22
201411200028501


Page: 2 of 2
201411130026904

BYLAWS
OF
VILLAS AT HIDDEN MEADOWS HOMEOWNERS' ASSOCIATION, INC.

I. GENERAL PURPOSE

Villas at Hidden Meadows Homeowners' Association, Inc. (hereinafter the "Villas Association") has been organized for the purpose of administering the operation and management of Villas at Hidden Meadows ("Villas at Hidden Meadows"), a residential subdivision development that forms a part of the Hidden Meadows Subdivision located in Knox County, Tennessee. Villas at Hidden Meadows is more particularly described in the Amendment No. 2 to Declaration of Covenants and Restrictions establishing, governing and restricting Villas at Hidden Meadows (as subsequently amended or modified, the "Villas Declaration"). The terms and provisions of these Villas Bylaws are expressly subject to the effect of the terms, provisions, conditions and authorizations contained in the Charter of Villas at Hidden Meadows Homeowners' Association, Inc. (the "Villas Charter") and in the Villas Declaration. The terms and provisions of such Villas Charter and Villas Declaration are incorporated herein by reference and shall be controlling wherever the same may be in conflict herewith. For purposes of these Villas Bylaws, initial capitalized terms shall have the meanings set forth in the Villas Declaration unless otherwise stated or the context so requires. As used herein, "Developer" refers to Primos Land Company, LLC, a Tennessee limited liability company, and its successors and assigns.

II. MEMBERSHIP AND VOTING RIGHTS

A. **Membership.** Every Owner of a Lot in Villas at Hidden Meadows shall be a mandatory member of the Villas Association (hereinafter referred to as a "Villas Member"). The foregoing is not intended to include persons or entities that hold an interest merely as security for the performance of an obligation. Membership shall be appurtenant to and may not be separated from ownership of any Lot in Villas at Hidden Meadows which is subject to the Villas Declaration and shall pass automatically to an Owner's successor-in-title or interest to the Lot.

B. **Voting Rights.** The Villas Association shall have two classes of voting membership:

(i) **THE CLASS A MEMBERS** shall be all Villas Members other than Developer. Class A Members shall be entitled to one vote for each Lot in Villas at Hidden Meadows in which such Class A Member holds the interest required for membership in the Villas Association. When more than one person or entity holds such interest or interests in any Lot in Villas at Hidden Meadows, all such persons or entities shall be deemed Villas Members, and the vote for such Lot shall be exercised as they among themselves determine, but in no event shall more than one vote be cast with respect to such Lot.

(ii) **THE CLASS B MEMBER** shall be the Developer. The Class B Member shall be entitled to five votes for each Lot in Villas at Hidden Meadows in which such Class B Member holds the interest required for membership in the Villas Association. Said Class B Membership shall remain in the Developer, its successors and assigns, until such time as Developer has relinquished ownership of all Lots in Villas at Hidden Meadows, or until such time as Developer deems it appropriate to terminate Class B Membership, at which time Class B Membership shall cease to exist and there shall thereafter only be Class A Membership.

C. **Change of Membership.** Change of membership shall be accomplished by recording in the Register's Office for Knox County, Tennessee a deed or other instrument establishing record title to a Lot in Villas at Hidden Meadows, and delivery to the Secretary/Treasurer of the Villas Association of a certified copy of such instrument. The membership of the prior Lot Owner shall be thereby terminated.

D. **Proxies.** Proxy ballots shall be permitted with respect to all elections of Directors, and all amendments to the Villas Charter, the Villas Declaration or these Villas Bylaws, or any other matter which is to come before a meeting of the membership of the Villas Association. All proxies shall be in writing, signed by the individual Lot Owner or Owners or by his or her duly authorized representative(s) and delivered to the Secretary/Treasurer of the Villas Association, or such other person as the President may designate, at least twenty-four (24) hours prior to the commencement of the meeting at which ballots are to be cast.

III. MEETINGS OF VILLAS MEMBERS

A. **Annual Meeting.** The first annual meeting of the Villas Members shall be held on such date as is fixed by the Board, which date shall be sixty (60) days from the date when 100% of all the Lots in Villas at Hidden Meadows have been conveyed by the Developer, or such earlier time as selected by the Developer. Thereafter, an annual meeting of the Villas Members shall be held on such date as selected by the Board which is within thirty (30) days before or after the first anniversary of the first annual meeting of the Villas Members. If such day be a legal holiday, the meeting shall be held on the next succeeding business day. At the annual meeting of the Villas Members, the Villas Members shall elect directors to the Board and transact such other business as may come before the meeting. If the election of directors shall not be held on the day designated herein for any annual meeting, or at any adjournment thereof, the Board of the Villas Association shall cause the election to be held at a special meeting of the Villas Members called as soon thereafter as may be convenient.

B. **Special Meetings.** Special meetings of the Villas Members may be called by the Board, the President or by not less than one-fifth (1/5) of the Villas Members. The notice for any special meeting shall specify the matters to be considered at such special meeting.

C. **Place and Time of Meeting.** All regular meetings of the Villas Members shall take place at such time and location as the Board shall designate. The time and place of all special meetings shall be designated by the person or persons calling the special meeting.

D. **Notice of Meetings.** Written or printed notice stating the place, day and hour of any regular or special meeting of the Villas Members shall be delivered personally or by the mail to each Villas Member entitled to vote at such meeting in care of his or her residence not less than ten (10) nor more than thirty (30) days before the date of such meeting. In case of a special meeting or when required by statute or by these Villas Bylaws, the purpose for which the meeting is called shall be stated in the notice. The notice of a meeting shall be deemed delivered when personally delivered, or if mailed, when deposited in the United States mail addressed to the Member at his or her address as it appears on the records of the Association.

E. **Quorum.** To establish a quorum at any annual or special meeting there must be present or represented by proxy Owners of Lots holding a majority of all votes (determined with reference to total Class A and Class B memberships) entitled to be cast at any meeting of the Members.

F. **Manner of Acting.** Except as set forth below and except as otherwise required by these Villas Bylaws any action to be taken at any meeting of the Villas Members at which a quorum is present shall be upon the affirmative vote of a majority of the votes which may be cast at such meeting.

G. **Organization.** At each meeting of the Villas Association, the President, or, in his or her absence, the Vice-President, or in their absence, Villas Members present in person or represented by proxy and entitled to vote thereat, shall act as a chairperson, and the Secretary/Treasurer, or in his or her absence, a person whom the chairperson shall appoint, shall act as secretary of the meeting.

H. **Order of Business.** The order of business at the annual meeting of the Villas Members or at any special meetings insofar as practicable shall be:

1. Roll call (or check-in procedure)
2. Proof of notice of meeting or waiver of notice
3. Reading of minutes of preceding meeting
4. Establish number and term of memberships of the Board of Directors (if required and noticed)
5. Reports of Committees
6. Election of directors (if required and noticed)
7. Unfinished Business
8. New Business
9. Ratification of Budget (if required and noticed)
10. Adjournment.

IV. BOARD OF DIRECTORS

A. **Composition.** The affairs of the Villas Association shall be governed by the Board. The initial Board shall be composed of one (1) person designated by the Developer who shall serve as members of the Board until the first meeting of the Villas Members of the Villas Association at which directors are elected pursuant to Section A of Article III. The conditions, limitations and restrictions set forth in Sections A through K, inclusive of this Article IV shall not apply to the initial Board or the members thereof, and said conditions, limitations and restrictions applicable to the initial Board shall be determined by the Developer; provided, however, (i) Section L of this Article IV shall apply to the initial Board; and (ii) this Article IV shall apply fully to directors elected at and after the first meeting of the members of the Villas Association.

After the initial Board, the following shall apply to directors:

1. The directors shall be Owners or spouses of such Owners; provided, however, that no Owner and his or her spouse may serve on the Board at the same time.
2. In the event that an Owner is a corporation, partnership, trust or other legal entity other than a natural person or persons, then any shareholder, officer or beneficiary or individual trustee of such trust, or manager of such other legal entity, may be eligible to serve as a director.
3. A director may succeed himself in office.
4. At and after the first election of directors, there shall be a total of five (5) directors.

B. **Term of Office.** The directors shall be elected as provided in Section F of this Article IV. Each director, except in case of death, resignation, retirement, disqualification or removal, shall serve until his or her successor shall have been elected and qualified.

C. **Removal of Directors.** At any regular or special meeting of the Villas Association duly called, any one or more of the directors may be removed with or without cause by a majority vote of the members of the Villas Association and a successor may then and there be elected to fill the vacancy thus created. Any director whose removal has been proposed by the members shall be given at least ten (10) days' notice of the calling of the meeting and the purpose thereof and shall be given an opportunity to be heard at the meeting.

D. **Vacancies.** Vacancies in the Board caused by any reason, but excluding the removal of a director by vote of the Villas Association, shall be filled by a vote of the majority of the remaining directors, even though less than a quorum, at any meeting of the Board for the remainder of the term of the director being replaced. Said director shall serve until a successor shall be elected at the annual meeting of the Villas Association to fill the unexpired portion of the term.

E. **Nomination.** Nomination for election to the Board shall be made by a nominating committee which shall consist of three (3) members of the Villas Association appointed by the

President of the Villas Association (who may but need not be members of the Board) to serve from the close of one annual meeting to the close of the succeeding annual meeting. Such appointment shall be announced at the annual meeting. The nominating committee may nominate any number of qualified individuals, but no less than the number of directors to be elected. The nominations shall be made at least twenty-one (21) days prior to the annual meeting and a brief statement about the qualifications of each individual nominated shall be included with the notice of the annual meeting. Nominations shall also be allowed from the floor at the meeting. Failure to comply with the provision hereof shall in no way invalidate the election of directors so nominated.

F. Elections. The first election of directors shall occur at the first annual meeting of the members of the Villas Association pursuant to Section A of Article III. Until such time, the members of the Board shall be the initial Board appointed by the Developer. At the first annual meeting of the members of the Villas Association and thereafter, the Owners shall be entitled to vote for directors and the candidates receiving the highest number of votes with respect to the number of offices to be filled shall be deemed to be elected.

G. Regular Meetings. Regular meetings of the Board may be held at such time and place as shall be determined from time to time by the Board, but such meetings shall be held at least once every six months. The Board shall meet within ten (10) days after each annual meeting of members.

H. Special Meetings. Special meetings of the Board may be called by the President of the Villas Association on three (3) days notice to each director given by mail, in person or by telephone, which notice shall state the time, place and purpose of the meeting. Special meetings of the Board shall be called by the President or Secretary/Treasurer of the Villas Association in like manner and on like notice on the written request of at least two (2) directors or as specified in this Article IV, Section L, 11.

I. Quorum. A quorum of directors shall be deemed present throughout any Board meeting at which a majority of the directors are present at the beginning of such meeting.

J. Conduct of Meetings. The President of the Villas Association shall also preside over all meetings of the Board and the Secretary shall keep a minute book recording therein all resolutions adopted by the Board and a record of all transactions and proceedings occurring at such meetings. Robert's Rules of Order (latest edition) shall govern the conduct of the meetings of the Board when not in conflict with these Villas Bylaws or the Villas Declaration.

K. Action Without a Meeting. Any action by the Board required or permitted to be taken at any meeting may be taken without a meeting if all of the directors consent in writing to such action. Such written consent or consents shall be filed with the minutes of the Board.

L. Powers and Duties. The Board shall exercise for the Villas Association all powers, duties and authority vested therein by these Villas Bylaws or the Villas Declaration, except for such

powers, duties and authority specifically reserved herein to the Villas Members of the Villas Association or the Developer. The Board shall have the following powers and duties:

1. to elect the officers of the Villas Association as hereinafter provided;
2. to administer the affairs of the Villas Association;
3. to engage the services of an agent (hereinafter sometimes referred to as the "Managing Agent") to perform mowing and groundskeeping in Villas at Hidden Meadows for all of the Members, upon such terms and for such compensation as the Board may approve, including a Managing Agent which is affiliated with one or more directors, or the Developer, or both;
4. to provide for the mowing and groundskeeping of Villas at Hidden Meadows, and to approve payment vouchers or to delegate such approval to the officers of the Villas Association or the Managing Agent;
5. to have access to each Lot (excluding buildings) from time to time as may be necessary for the mowing and groundskeeping of Villas at Hidden Meadows;
6. to obtain adequate and appropriate kinds of insurance;
7. to engage or contract for the services of others, and to make purchases for the mowing and groundskeeping of Villas at Hidden Meadows, and to delegate any such powers to a Managing Agent (and any employee or agents of a Managing Agent);
8. to appoint committees and to delegate to such committees the Board's authority to carry out certain duties of the Board;
9. to determine the fiscal year of the Villas Association and to change said fiscal year from time to time as the Board deems advisable;
10. to estimate the amount of, prepare, adopt and distribute the budget for the Villas Association not less frequently than annually, to provide the manner of assessing, levying on and collecting from the Villas Members the annual and special assessments;
11. to cause to be kept a complete record of all its acts and corporate affairs, to present a statement thereof to the Villas Members at the annual meeting of the Villas Members, or any special meeting when such statement is requested in writing by one-fourth (1/4) of the Villas Members who are entitled to vote and to file Federal and State tax returns as required by law;
12. to bid and purchase, for and on behalf of the Villas Association, any Lot, or interest therein, at a sale pursuant to a deed of trust foreclosure, a foreclosure of the lien for annual assessments, special assessments or both, or any order or direction of a court, or at any other involuntary sale, upon the affirmative vote of not less than 75% of the votes of Villas Members at a meeting duly called for that purpose, provided that the Villas Members shall set forth a maximum price that the Board or its duly authorized agent may bid and pay for such Lot or interest therein;
13. to make such mortgage loan arrangements and special assessments proportionately among the respective Villas Members, and other such financing arrangements, as the Board may deem desirable, in order to close

- and consummate the purchase of a Lot, or interest therein, by the Villas Association; provided, however, that no such financing arrangement shall be secured by an encumbrance on any interest in Villas at Hidden Meadows other than the Lot, or interest therein, to be purchased or leased;
14. to enforce by legal means the provisions of these Villas Bylaws and the Villas Declaration with respect to Villas at Hidden Meadows;
 15. to renew, extend or compromise indebtedness owed to or by the Villas Association;
 16. unless otherwise provided herein, to comply with the instructions or a majority of the Villas Members as expressed in a resolution duly adopted at any annual or special meeting of the Villas Association;
 17. the Villas Association shall (i) have all powers permitted to be exercised by a nonprofit corporation and (ii) have and exercise all powers necessary or convenient to effect any or all of the purposes for which the Villas Association is organized, and to do every other act not inconsistent with law which may be appropriate to promote and attain the purposes set forth in the Villas Declaration and these Villas Bylaws;
 18. to issue, or to cause an appropriate officer to issue, upon demand by any person, a certificate setting forth whether or not any assessment has been paid. A reasonable charge may be made by the Board for the issuance of these certificates. If a certificate states an assessment has been paid, such certificate shall be conclusive evidence of such payment;
 19. to supervise all officers, agents and employees of the Villas Association, and see that their duties are properly performed;
 20. to employ attorneys to represent the Villas Association when deemed necessary;
 21. to suspend the voting rights of a Villas Member during any period in which such Villas Member shall be in default under the provisions of the Villas Declaration or these Villas Bylaws in the payment of any assessment, dues or charges levied by the Villas Association. Such rights may also be suspended after sixty (60) days for infraction of published rules and regulations; and
 22. to declare the office of a director of the Board to be vacant in the event such director shall be absent from (3) consecutive regular meetings of the Board.

M. **Nondelegation.** Nothing in this Article or elsewhere in the Villas Declaration or in these Villas Bylaws shall be considered to grant to the Board, the Villas Association or to the officers of the Villas Association any powers or duties which, pursuant to the Villas Declaration or by law, have been specifically delegated to or reserved for the Owners.

V. OFFICERS

A. **Designation.** The executive officers of the Villas Association shall be a President and a Secretary/Treasurer, all of whom shall be elected annually by the Board of Directors. The

Board of Directors may also appoint such other officers as in its judgment may be necessary to manage the affairs of the Villas Association. Any person may hold two or more offices, except that the President shall not also be the Secretary/Treasurer or an Assistant Secretary.

B. Election of Officers. Until the first election of directors, the officers of the Villas Association shall be as designated by the initial board. Thereafter, the officers of the Villas Association shall be elected annually by the Board of Directors at the Board of Directors meeting following the first and each annual meeting of the Villas Members. Such officers shall hold office at the pleasure of the Board of Directors.

C. Removal of Officers. Upon any affirmative vote of a majority of the full number of directors, any officer may be removed, either with or without cause, and his or her successor elected at any regular meeting of the Board of Directors, or at any special meeting of the Board of Directors called for such purposes.

D. Duties and Responsibilities of Officers.

1. The President shall be the chief executive officer of the Villas Association and shall in general supervise and control all of the business and affairs of the Villas Association. He or she shall preside at all meetings of the Villas Association and the Board of Directors. He or she shall have all the powers and duties which are usually vested in the office of the President of an association including but not limited to the power to appoint committees from among the Villas Members from time to time, as he or she may in his or her discretion determine appropriate, to assist in the conduct of the affairs of the Villas Association. He may sign, with the Secretary/Treasurer or any other officer of the Villas Association authorized by the Board, any deeds, mortgages, contracts or other instruments which the Board has authorized to be executed.

2. The Secretary/Treasurer shall keep the minutes of all proceedings of the Board of Directors and the Villas Members. He or she shall attend to the giving and serving of all notices to the Villas Members and directors, and such other notices required by law. He or she shall keep the books and records of the Villas Association and shall have custody of all of the property of the Villas Association, including funds, securities and evidences of indebtedness. He or she shall keep the Villas Assessment rolls and accounts of the Villas Members; he or she shall keep the books of the Villas Association in accordance with good accounting practices; and he or she shall perform all other duties incident to the office of Secretary/Treasurer and as may be required by the Board or the President of the Villas Association.

VI. COMMITTEES

A. Formation of Committees. The Board may form committees as it deems necessary, in its sole discretion, except as provided below.

B. Nominating Committee. There shall be a nominating committee of the Board as provided in Article IV, Section B hereof, which shall be responsible for nominating qualified individuals to stand for election of the Board.

VII. COMPENSATION, INDEMNIFICATION AND EXCULPABILITY OF OFFICERS, DIRECTORS AND COMMITTEE MEMBERS

A. Compensation. No compensation shall be paid to the President or the Vice-President or any director or committee member for acting as such officer or director. The Secretary/Treasurer may be compensated for his or her services if the Board of Directors determines that such compensation is appropriate. Nothing herein stated shall prevent any officer, director, or committee member from being reimbursed for out-of-pocket expenses or compensated for services rendered in any other capacity to or for the Villas Association; provided, however, that any such expenses incurred or services rendered shall have been authorized in advance by the Board of Directors.

B. Indemnification. Each director, officer or committee member of the Villas Association shall be indemnified by the Villas Association against all expenses and liabilities, including counsel fees, reasonably incurred by or imposed upon him or her in connection with any proceeding to which he or she may be a party, or in which he or she may become involved, by reason of his or her being or having been a director, committee member or agent of the Villas Association, and in connection with any settlement thereof, whether or not he or she is a director or officer at the time such expenses are incurred, except in such cases wherein he or she is adjudged guilty of willful misfeasance or gross negligence in the performance of his or her duties; provided that in the event of a settlement the indemnification herein shall apply only when the Board of Directors approves such settlement and reimbursement as being in the best interest of the Villas Association. The foregoing right of indemnification shall be in addition to and not exclusive of all other rights to which such director, officer or committee member may be entitled.

C. Exculpability. Unless acting in bad faith, neither the Board of Directors as a body nor any director, officer, committee member or agent of the Villas Association, shall be personally liable to any Villas Member in any respect for any action or lack of action arising out of the execution of his or her office. Each Villas Member shall be bound by the good faith actions of Board of Directors, officers, committee members or agents of the Association, in the execution of the duties of said directors, officers, committee members or agents.


Page: 16 OF 22
201411200028501

VIII. CONTRACTS, CHECKS, DEPOSITS AND FUNDS

A. **Contracts.** The Board may authorize any officer or officers, agent or agents of the Villas Association, in addition to the officers so authorized by these Bylaws, to enter into any contract or execute and deliver any instrument in the name of and on behalf of the Villas Association and such authority may be general or confined to specific instances.

B. **Checks, Drafts.** All checks, drafts or other orders for the payment of money, notes, or other evidences of indebtedness issued in the name of the Villas Association, shall be signed by such officer or officers, agent or agents of the Villas Association and in such manner as shall from time to time be determined by resolution of the Board. In the absence of such determination by the Board, such instruments shall be signed by the Secretary/Treasurer and countersigned by the President of the Villas Association.

C. **Deposits.** All funds of the Villas Association shall be deposited from time to time to the credit of the Villas Association in such banks, trust companies or other depositories as the Board may select.

IX. BOOKS AND RECORDS

The Villas Association shall keep correct and complete books and records of account and shall also keep minutes of the proceedings of the meetings of the Owners, Board and committees having any of the authority of the Board, and the Secretary/Treasurer of the Villas Association shall keep a record giving the names and addresses of the Owners entitled to vote. All books and records of the Association may be inspected by any Owner, or his agent or attorney for any proper purposes at any reasonable time.

X. FISCAL YEAR

The fiscal year of the Villas Association shall begin on the first day of January and end on the last day of December each year.

XI. SEAL

The Villas Association shall not have a seal.

XII. FISCAL MANAGEMENT

A. **Depository.** The depository of the Villas Association shall be such bank or banks and/or federal savings and loan associations as shall be designated from time to time by the Board of Directors and in which the monies of the Villas Association shall be deposited. Withdrawal of monies from such accounts shall be by such persons as are authorized by the Board of Directors.

B. **Tax Returns, etc.** The annual federal income tax return of the Villas Association (plus such other federal, state or local tax returns or filing which the Villas Association is required to file or submit) shall be prepared by a certified public accountant selected and designated by the Board of Directors. In addition, the Board of Directors by resolution may require for each or any year a compilation, review or audit of the books, records, and accounts of the Villas Association to be performed by a certified public accountant. The cost of the compilation, review or audit, as the case may be, shall be deemed a common expense. If such compilation, review or audit shall be conducted, a copy of any report(s) generated as a result thereof shall be provided to each Villas Member not later than ninety (90) days following the end of the year for which the report(s) is made.

C. **Examination of Books and Records.** The Board of Directors shall keep a book with a detailed account, in chronological order, of the receipts and expenditures affecting Villas at Hidden Meadows and its administration. Such book, the vouchers accrediting the entries made thereon, copies of the Villas Declaration, these Villas Bylaws and other books, records and financial statements of the Villas Association shall be maintained at the principal office of the Villas Association and shall be available for inspection by Villas Members during normal business hours or under any other reasonable circumstances.

D. **Management Contracts.** The Villas Association may enter into professional management contracts or other agreements; provided, however, that each such contract or other agreement shall contain a right of termination with or without cause that the Villas Association can exercise at any time; such right to be exercised without penalty on advance notice of more than ninety (90) days.

E. **Fidelity Bonds.** The Villas Association shall maintain blanket fidelity bonds for all persons who either handle or are responsible for funds held or administered by the Villas Association, whether or not they receive compensation for such services. Any Managing Agent that handles funds for the Villas Association shall also be covered by a fidelity bond.

F. **Interest and Attorneys' Fees.** The Board of Directors shall have the option, in connection with the collection of any charge or assessment from a Lot Owner, to impose a late fee, or an interest charge at a rate of ten percent (10%) per annum or the highest legal rate then chargeable, whichever is less, from the date the charge or Villas Assessment was due until paid. In the event attorneys' fees are incurred by the Board of Directors in the collection of such charges, the Lot Owner shall be responsible for payment of all reasonable attorneys' fees, in addition to such costs allowable by law.

XIII. OBLIGATIONS AND RESTRICTIONS OF LOT OWNERS

A. **Restrictions.** All Lots and Owners in Villas at Hidden Meadows shall be subject to the covenants and restrictions contained in the Villas Declaration.



B. Rules of Conduct. In order to assure the peaceful and orderly use and enjoyment of the Lots in Villas at Hidden Meadows, the Villas Association may, from time to time, adopt, modify and revoke in whole or in part, by a majority vote of the Villas Members present in person or represented by proxy at any annual meeting or special meeting duly called for the purpose, such reasonable rules and regulations, to be called Rules of Conduct and to be consistent with the Villas Declaration and these Villas Bylaws, governing the conduct of said persons in Villas at Hidden Meadows of the Villa Association as it may deem necessary. Such Rules of Conduct, upon adoption, and every amendment, modification and revocation thereof, shall be delivered promptly to each Owner, and shall be binding upon all Lot Owners and occupants of Lots in the subdivision development.

XIV. INSURANCE

The Board, or its duly authorized agent, shall obtain such insurance policies upon Villas at Hidden Meadows as the Board deems necessary or desirable in its sole discretion. The named insured on all policies of insurance shall be the Villas Association.

XV. ENFORCEMENT

A. Enforcement. The Board shall have the power, at its sole option, to enforce the terms of this instrument or any rule or regulation promulgated pursuant thereto, by any or all of the following: lawful self-help; sending notice to the offending party to cause certain things to be done or undone, restoring the Villas Association to its original position and charging the breaching party with the entire cost or any part thereof; complaint to the duly constituted authorities; or by taking any other action before any court, summary or otherwise, as may be provided by law.

B. Waiver. No restriction, condition, obligation or covenant contained in these Villas Bylaws shall be deemed to have been abrogated or waived by reason of the failure to enforce the same irrespective of the number of violations or breaches thereof which may occur.

XVI. AMENDMENTS

Until the date of the first annual meeting of the Villas Members as provided in Article III, Section A, these Villas Bylaws may be altered and/or amended only by the Developer. From and after the date of the first annual meeting of the Villas Members, these Villas Bylaws may be altered, amended or repealed and new bylaws may be adopted by the affirmative vote of two thirds (2/3) of the votes cast at a regular meeting or at any special meeting called for such purpose or a majority of the voting power, whichever is less. For so long as the Developer shall be the Owner of any Lot, the Villas Bylaws may only be altered, amended or repealed or new bylaws adopted with the consent and written approval of the Developer. An amendment or addition to these Villas Bylaws when adopted shall become effective only after being recorded in the Register's Office for Knox County, Tennessee, as an amendment to the Villas Declaration. These Bylaws shall be amended, if necessary, so as to make the same consistent with the provisions of the Villas Declaration.

Page: 21 of 22
201411200028501


XVII. INVALIDITY

The invalidity of any part of these Villas Bylaws shall not impair or affect in any manner the enforceability or affect the remaining provisions of the Villas Bylaws.

The foregoing were adopted as Villas Bylaws of Villas at Hidden Meadows Homeowners' Association, Inc., a corporation not for profit organized under the laws of the State of Tennessee, by the Initial Director as of the 14 day of November, 2014.



Josh Sanderson, Initial Director


Page: 22 of 22
201411200028501

Sherry Witt
Register of Deeds
Knox County

THIS INSTRUMENT PREPARED BY
Deborah Buchholz, Esq.
Wagner, Myers & Sanger, P.C.
1801 First Tennessee Plaza
Knoxville, Tennessee 37929
865-525-4600

AMENDMENT NO. 3

TO

DECLARATION OF COVENANTS, RESTRICTIONS AND EASEMENTS

HIDDEN MEADOWS SUBDIVISION

(Amending Fencing Restriction on Lots in the Villas at Hidden Meadows)

This Amendment No. 3 to Declaration of Covenants, Restrictions and Easements Hidden Meadows Subdivision is executed and entered into this 16th day of April, 2015, by PRIMOS LAND COMPANY, LLC, a Tennessee limited liability company, (hereinafter referred to as "Developer");

WITNESSETH:


WHEREAS, Developer has developed the Hidden Meadows Subdivision shown on plats of record as instrument numbers 201308300015220 (Final Plat) and 201405230066494 (Unit 1 - Phase II), each in the Register's Office for Knox County, Tennessee. To restrict and assist in the orderly development of the Hidden Meadows Subdivision, Developer executed and caused to be recorded in the Register's Office for Knox County, Tennessee that certain "Declaration of Covenants, Restrictions and Easements Hidden Meadows Subdivision" dated December 3, 2013 and recorded December 5, 2013 as instrument number 201312050034998; amended by "Amendment No. 1 to Declaration of Covenants, Restrictions and Easements Hidden Meadows Subdivision" dated June 19, 2014 and recorded June 20, 2014 as instrument 201406200071895 and "Amendment No. 2 to Declaration of Covenants, Restrictions and Easements Hidden Meadows Subdivision" dated November 14, 2014 and recorded November 20, 2014 as instrument 201411200028501 (hereinafter collectively referred to as the "Declaration"); and

WHEREAS, pursuant to Section 10.01, Developer desires to further amend the Declaration's additional restriction related to fences on Lots in the Villas at Hidden Meadows added by Section 8(c) of Amendment No. 2 to Declaration of Covenants, Restrictions and Easements Hidden Meadows Subdivision.

NOW, THEREFORE, the Developer makes the following amendment to the additional restriction on fences applicable to Lots in the Villas at Hidden Meadows and such Lots shall be held, transferred, sold, conveyed, and occupied subject to the revised restriction as hereinafter set forth:

1. Section 8(c) of Amendment No. 2 to Declaration of Covenants, Restrictions and Easements Hidden Meadows Subdivision shall be deleted in its entirety and the following language inserted in lieu thereof:

(c) Only arched-top shadow box style fences may be erected on Lots in the Villas at Hidden Meadows. The location of all fences must be approved, in advance, by the Developer or Architectural Review Committee. Fences erected on Lots 143-156 must tie into the existing fence installed by the Developer at the rear of these Lots. There shall be no more than one fence located on or near the side property lines of adjoining Lots. Accordingly, if there is an existing fence located on or near a side property line of a Lot, an Owner wishing to erect a fence on the adjoining Lot must tie into the existing fence between the adjoining Lots and the Owner of the


Knox County Page: 1 of 2
REQ'D FOR REC 04/17/2015 2:55:05PM
RECORD FEE: \$12.00
H. TAX: \$0.00 T. TAX: \$0.00
201504170066401

existing fence must permit the adjoining Lot Owner to tie in to this fence. All fences must be uniform in height and appearance and shall have a front access gate of at least five feet (5') in width to allow easy access for mowing. To further facilitate access for mowing, Owners must keep their yards free of pets, toys, furniture or any other obstacle on mowing days.

2. All capitalized terms used herein which are not specifically defined herein shall have the meaning set forth in the Declaration. As used in this Amendment No. 3, the phrase "Villas at Hidden Meadows" shall mean the land shown and described on the Villas Plat and Villas Legal Description attached as Exhibit A to Amendment No. 2 to Declaration of Covenants, Restrictions and Easements Hidden Meadows Subdivision, along with any Additional Property that is expressly included as part of the Villas at Hidden Meadows by subsequent amendment to the Declaration.

3. Except as specifically amended and/or supplemented hereby, the Declaration shall remain in full force and effect, subject to the rights of the Developer to further amend or modify the same to the extent permitted and provided in the Declaration. This instrument may be amended, modified, repealed or terminated to the same extent and as provided in the Declaration.

IN WITNESS WHEREOF, Primos Land Company, LLC, has caused this instrument to be executed on this 16th day of April, 2015.

PRIMOS LAND COMPANY, LLC
a Tennessee limited liability company

By: [Signature]
Josh Sanderson, its President

STATE OF TENNESSEE)
) ss.
COUNTY OF KNOX)

Personally appeared before me, the undersigned authority, a Notary Public in and for said State and County, Josh Sanderson, with whom I am personally acquainted (or proved to me on the basis of satisfactory evidence), and who, upon oath, acknowledged himself to be the President of Primos Land Company, LLC, the within named bargainer, a Tennessee limited liability company, and as such President, being authorized to do so, executed the foregoing instrument for the purpose therein contained, by signing the name of the limited liability company as such President.

Witness, my hand and seal, at office in Knoxville, this 16 day of April, 2015.

[Signature]
NOTARY PUBLIC

My Commission Expires: 9/20/17



Page: 2 of 2
201504170056401

THIS INSTRUMENT PREPARED BY
Deborah Buchholz, Esq.
Wagter, Myers & Sanger, P.C.
1801 First Tennessee Plaza
Knoxville, Tennessee 37929
865-525-4600

AMENDMENT NO. 4

TO

Sherry Witt
Register of Deeds
Knox County

DECLARATION OF COVENANTS, RESTRICTIONS AND EASEMENTS

HIDDEN MEADOWS SUBDIVISION

**(Extending Covenants, Restrictions and Easements to Unit 3 - Phase II and
Clarifying Existing Provisions Related to Signs, Nuisance and Fencing)**

This Amendment No. 4 to Declaration of Covenants, Restrictions and Easements Hidden Meadows Subdivision is executed and entered into by PRIMOS LAND COMPANY, LLC, a Tennessee limited liability company, (hereinafter referred to as "Developer"):

WITNESSETH:


WHEREAS, Developer has developed the Hidden Meadows Subdivision shown on plats of record as instrument numbers 201308300015226 (Final Plat), 201405230066494 (Unit 1 - Phase II) and 201410010019114 (Unit 2 - Phase II), each in the Register's Office for Knox County, Tennessee. To restrict and assist in the orderly development of the Hidden Meadows Subdivision, Developer executed and caused to be recorded in the Register's Office for Knox County, Tennessee that certain "Declaration of Covenants, Restrictions and Easements Hidden Meadows Subdivision" dated December 3, 2013 and recorded December 5, 2013 as instrument number 201312050034998; amended by "Amendment No. 1 to Declaration of Covenants, Restrictions and Easements Hidden Meadows Subdivision" dated June 19, 2014 and recorded June 20, 2014 as instrument 201406200071895, "Amendment No. 2 to Declaration of Covenants, Restrictions and Easements Hidden Meadows Subdivision" dated November 14, 2014 and recorded November 20, 2014 as instrument 201411200028501 and "Amendment No. 3 to Declaration of Covenants, Restrictions and Easements Hidden Meadows Subdivision" dated April 16, 2015 and recorded April 17, 2015 as instrument 201504170056401 (hereinafter collectively referred to as the "Declaration");

WHEREAS, pursuant to Section 2.02 (Additional Property) and other applicable provisions of the Declaration, Developer desires to further amend the Declaration to identify Unit 3 - Phase II as "Additional Property" subject to the terms and conditions of the Declaration and to permit Owners of Lots in Unit 3 - Phase II, to be Members of the Association and enjoy the same rights, privileges, duties and obligations as all the Owners of Lots in the existing Hidden Meadows Subdivision.

WHEREAS, pursuant to Section 10.01, Developer also desires to amend the Declaration's terms and restrictions to clarify the prohibition on certain signs and the placement of basketball goals and to address the erection of unapproved fencing by an Owner.

NOW, THEREFORE, the Developer makes the following amendments and declares that the Unit 3 - Phase II, as shown and described upon the plat of record, instrument number 201506150068587, in the Register's Office of Knox County, Tennessee ("Unit 3 Plat") and the legal description attached hereto as Exhibit A ("Unit 3 Legal Description"), is and shall be held, transferred, sold, conveyed, and occupied subject to the covenants, restrictions, easements, charges and liens hereinafter set forth:

1. All capitalized terms used herein which are not specifically defined herein shall have


Knox County Page: 1 of 4
REC'D FOR REC 07/29/2015 11:33:40AM
RECORD FEE: \$22.00
M. TAX: \$0.00 T. TAX: \$0.00
201507290006559

the meaning set forth in the Declaration. As used in this Amendment No. 4, the phrase "Unit 3 - Phase II" shall mean the land shown and described on the Unit 3 Plat and Unit 3 Legal Description attached hereto as Exhibit A.

2. The Developer hereby amends the Declaration to include, as Additional Property, Unit 3 - Phase II. Developer hereby: (a) subjects Unit 3 - Phase II to the terms and conditions of the Declaration, incorporated herein by reference to the same extent as if fully set forth; (b) declares that each Lot and each and every Owner of each and every Lot on Unit 3 - Phase II shall be bound by and comply with the terms and conditions of the Declaration, including, but not limited to, those provisions of the Declaration providing for assessments, the payment thereof, and the effect of nonpayment of any assessments; (c) declares that each Lot and each and every Owner of each and every Lot on Unit 3 - Phase II shall have all rights and privileges set forth in the Declaration, including, but not limited to, the rights to Common Areas and the use and enjoyment of improvements and amenities constructed thereon, to be exercised subject to and consistent with the terms and conditions of the Declaration; and (d) declares that each Owner of a Lot on Unit 3 - Phase II shall be a Member of the Association with voting and other rights and privileges, and such duties and obligations, each and all according to the terms and conditions of, and as shall be specified in the Declaration and charter and corporate bylaws of the Association.

3. The Declaration is amended by inserting the Unit 3 Legal Description contained in Exhibit A attached hereto to the end of Exhibit D (Additional Property) of the Declaration.

4. Section 7.06 (Signs) shall be amended by inserting the following sentence at the end of this section: "For rent or for lease signs are prohibited by this Section."

5. Section 7.09 (Nuisance) shall be amended by inserting the following sentence at the end of this section: "For purposes of this Declaration, basketball goals shall be considered a nuisance when placed on the street, sidewalk, or curb."

6. Section 7.11 (Fencing) shall be amended by inserting the following at the end of this section: "Such fences as may be erected on a Lot either without prior written approval or contrary to the approval granted under this Section shall be removed or corrected to comply with the approval by the Owner promptly upon the request of the Developer or the Architectural Review Committee. Costs associated with the removal or correction of any fencing as may be requested by the Developer or Architectural Review Committee shall be born solely by the Owner. Following removal, new or substitute fencing may only be erected on a Lot with the prior written approval of the Developer or Architectural Review Committee in accordance with this Section."

7. The Declaration is amended by inserting the following new Section 7.12:

Section 7.12 Large Lot. Due to its increased size, the restrictions in Section 7.01 shall be relaxed to permit the erection of additional Structures on Lot 70 with the approval of the Developer or Architectural Review Committee. No Structure shall be commenced, erected, placed, moved onto or permitted to remain on Lot 70, nor shall any existing Structure thereon be altered in any way which materially changes the exterior appearance of the Structure or Lot, unless plans and specifications have been first submitted to and approved in writing by the Developer or Architectural Review Committee. Such plans and specifications shall be in such form and contain such information (e.g., location, dimensions, exterior colors, etc.) as may be reasonably required by the Developer or Architectural Review Committee.

8. Except as specifically amended and/or supplemented hereby, the Declaration shall remain in full force and effect, subject to the rights of the Developer to further amend or modify the same to the extent permitted and provided in the Declaration. This instrument may be amended, modified, repealed or terminated to the same extent and as provided in the Declaration.

9. From and after the date of this Amendment No. 4, all references to the "Declaration" shall refer to the Original Declaration, Amendment No. 1, Amendment No. 2, Amendment No. 3,

Amendment No. 4 and any future supplements, amendments, modifications or revisions made and recorded in the Knox County Register's Office.

IN WITNESS WHEREOF, Primos Land Company, LLC, has caused this instrument to be executed on this 28 day of July, 2015.

PRIMOS LAND COMPANY, LLC
a Tennessee limited liability company

By: [Signature]
Josh Sanderson, Its President

STATE OF TENNESSEE)
) ss.
COUNTY OF KNOX)

Personally appeared before me, the undersigned authority, a Notary Public in and for said State and County, Josh Sanderson, with whom I am personally acquainted (or proved to me on the basis of satisfactory evidence), and who, upon oath, acknowledged himself to be the President of Primos Land Company, LLC, the within named bargainer, a Tennessee limited liability company, and as such President, being authorized to do so, executed the foregoing instrument for the purpose therein contained, by signing the name of the limited liability company as such President.

Witness, my hand and seal, at office in Knoxville, this 28 day of July, 2015.

[Signature]
NOTARY PUBLIC

My Commission Expires: 9/30/17



Exhibit A

Boundary Description for Unit-3,
Phase II, Hidden Meadows Subdivision
On Gray Hendrix Road
Tax Map 090, Part of Parcel 171.02
Tax Map 090EE, Parcel 57
Deed Reference: Inst. # 201305100074032
Plat: Inst. # 201506150068557

SITUATED, LYING, and BEING in the Sixth (6th) Civil District of Knox County, Tennessee, and without the corporate limits of any municipalities, and being more particularly bounded and described as follows:

Beginning on an iron pin on the southern right-of-way line of Ivory Tower Drive, 25.0' more or less from the centerline and 80.00 feet in a southerly direction from the point of intersection of Ivory Tower Drive and Chingling Vine Lane, thence from said POINT OF BEGINNING, North 44 degrees 27 minutes East, 52.99 feet to an iron pin on the northern right-of-way line of Ivory Tower Drive; thence South 26 degree 13 minutes West, 70.00 feet to an iron pin; thence leaving the northern right-of-way line of Ivory Tower Drive and with Hidden Meadows, Phase II, Unit-1 (Plat: Inst. 201405230066494), North 64 degree 01 minutes East, 126.87 feet to an iron pin; thence with Meadows, Phase II, Unit-2 (Plat: Inst. 201409020019114), North 23 degrees 31 minutes East, 250.00 feet to an iron pin; thence North 28 degrees 38 minutes East, 61.67 feet to an iron pin; thence North 07 degrees 50 minutes East, 70.28 feet to an iron pin; thence with the property line of Primos Land Company, LLC (Inst. # 201305100074032), South 81 degrees 35 minutes East, 138.02 feet to an iron pin; thence South 28 degrees 14 minutes East, 104.80 feet to an iron pin on the northern right-of-way line of Ivory Tower Drive; thence South 25 degrees 46 minutes East, 50.58 feet to an iron pin on the southern right-of-way line of Ivory Tower Drive; thence continue with Primos Land Company, LLC (Inst. # 201305100074032), South 36 degrees 27 minutes East, 97.64 feet to an iron pin; thence South 33 degrees 28 minutes East, 785.64 feet to an iron pin; thence South 33 degrees 28 minutes East, 329.36 feet to an iron pin; thence, South 21 degree 11 minutes East, 198.16 feet to an iron pin; thence South 22 degree 59 minutes West, 124.11 feet to an iron pin; thence South 45 degree 25 minutes East, 758.52 feet to an iron pin; thence with the property line of Anthony and Anna Kampwerth (Deed 2118, Page 113), South 51 degree 34 minutes West, 342.37 feet to an iron pin; thence with the property line of James and Myra Dalley (Deed 1850, Page 613), North 33 degree 00 minutes West, 852.14 feet to an iron pin; thence South 61 degree 35 minutes West, 22.34 feet to an iron pin; thence with Unit-1, Hidden Meadows Subdivision (Plat: Inst. # 201405230066494), North 16 degree 49 minutes West, 330.09 feet to an iron pin; thence North 33 degree 28 minutes West, 182.45 feet to an iron pin; thence North 33 degree 28 minutes West, 691.79 feet to an iron pin; thence North 16 degree 00 minutes East, 37.72 feet to an iron pin; thence North 63 degree 47 minutes West, 92.77 feet to an iron pin, the POINT OF BEGINNING, and containing 14.78 acres more or less according to a plat by Southland Engineering Consultants, LLC, dated April 02, 2015 and bearing drawing No. HMS-04-15-U-3-FP.

AMENDMENT NO. 5

TO

DECLARATION OF COVENANTS, RESTRICTIONS AND EASEMENTS

HIDDEN MEADOWS SUBDIVISION

(Extending Covenants, Restrictions and Easements to Unit 4 - Phase II)

This Amendment No. 5 to Declaration of Covenants, Restrictions and Easements Hidden Meadows Subdivision is executed and entered into by **PRIMOS LAND COMPANY, LLC**, a Tennessee limited liability company, (hereinafter referred to as "Developer"):

WITNESSETH:

WHEREAS, Developer has developed the Hidden Meadows Subdivision shown on plats of record as instrument numbers 201308300015220 (Final Plat), 201405230066494 (Unit 1 – Phase II) and 201410010019114 (Unit 2 – Phase II), 201506150068587 (Unit 3 – Phase II), each in the Register's Office for Knox County, Tennessee. To restrict and assist in the orderly development of the Hidden Meadows Subdivision, Developer executed and caused to be recorded in the Register's Office for Knox County, Tennessee that certain "Declaration of Covenants, Restrictions and Easements Hidden Meadows Subdivision" dated December 3, 2013 and recorded December 5, 2013 as instrument number 201312050034998; amended by "Amendment No. 1 to Declaration of Covenants, Restrictions and Easements Hidden Meadows Subdivision" dated June 19, 2014 and recorded June 20, 2014 as instrument 201406200071895, "Amendment No. 2 to Declaration of Covenants, Restrictions and Easements Hidden Meadows Subdivision" dated November 14, 2014 and recorded November 20, 2014 as instrument 201411200028501, "Amendment No. 3 to Declaration of Covenants, Restrictions and Easements Hidden Meadows Subdivision" dated April 16, 2015 and recorded April 17, 2015 as instrument 201504170056401, and "Amendment No. 4 to Declaration of Covenants, Restrictions and Easements Hidden Meadows Subdivision" dated July 28, 2015 and recorded July 29, 2015 as instrument 201507290006559 (hereinafter collectively referred to as the "Declaration");

WHEREAS, pursuant to Section 2.02 (Additional Property) and other applicable provisions of the Declaration, Developer desires to further amend the Declaration to identify Unit 4 – Phase II as "Additional Property" subject to the terms and conditions of the Declaration and to permit Owners of Lots in Unit 4 - Phase II, to be Members of the Association and enjoy the same rights, privileges, duties and obligations as all the Owners of Lots in the existing Hidden Meadows Subdivision.

NOW, THEREFORE, the Developer makes the following amendments and declares that the Unit 4 – Phase II, as shown and described upon the plat of record, instrument number 201609140017315, in the Register's Office of Knox County, Tennessee ("Unit 4 Plat") and the legal description attached hereto as Exhibit A ("Unit 4 Legal Description"), is and shall be held, transferred, sold, conveyed, and occupied subject to the covenants, restrictions, easements, charges and liens hereinafter set forth:

1. All capitalized terms used herein which are not specifically defined herein shall have the meaning set forth in the Declaration. As used in this Amendment No. 5, the phrase "Unit 4 – Phase II" shall mean the land shown and described on the Unit 4 Plat and Unit 4 Legal Description attached hereto as Exhibit A

2. The Developer hereby amends the Declaration to include, as Additional Property, Unit 4 – Phase II. Developer hereby: (a) subjects Unit 4 – Phase II to the terms and conditions of the Declaration, incorporated herein by reference to the same extent as if fully set forth; (b) declares that each Lot and each and every Owner of each and every Lot on Unit 4 – Phase II shall be bound by and comply with the terms and conditions of the Declaration, including, but not limited to, those provisions of the Declaration providing for assessments, the payment thereof, and the effect of nonpayment of any assessments; (c) declares that each Lot and each and every Owner of each and every Lot on Unit 4 – Phase II shall have all rights and privileges set forth in the Declaration, including, but not limited to, the rights to Common Areas and the use and enjoyment of improvements and amenities constructed thereon, to be exercised subject to and consistent with the terms and conditions of the Declaration; and (d) declares that each Owner of a Lot on Unit 4 – Phase II shall be a Member of the Association with voting and other rights and privileges, and such duties and obligations, each and all according to the terms and conditions of, and as shall be specified in the Declaration and charter and corporate bylaws of the Association.

3. The Declaration is amended by inserting the Unit 4 Legal Description contained in Exhibit A attached hereto to the end of Exhibit D (Additional Property) of the Declaration.

4. Except as specifically amended and/or supplemented hereby, the Declaration shall remain in full force and effect, subject to the rights of the Developer to further amend or modify the same to the extent permitted and provided in the Declaration. This instrument may be amended, modified, repealed or terminated to the same extent and as provided in the Declaration.

5. From and after the date of this Amendment No. 5, all references to the "Declaration" shall refer to the Original Declaration, Amendment No. 1, Amendment No. 2, Amendment No. 3, Amendment No. 4, Amendment No. 5 and any future supplements, amendments, modifications or revisions made and recorded in the Knox County Register's Office.

IN WITNESS WHEREOF, Primos Land Company, LLC, has caused this instrument to be executed on this _____ day of September, 2016.

PRIMOS LAND COMPANY, LLC
a Tennessee limited liability company

By: _____
Josh Sanderson, its President

STATE OF TENNESSEE)
) ss.
COUNTY OF KNOX)

Personally appeared before me, the undersigned authority, a Notary Public in and for said State and County, **Josh Sanderson**, with whom I am personally acquainted (or proved to me on the basis of satisfactory evidence), and who, upon oath, acknowledged himself to be the President of Primos Land Company, LLC, the within named bargainor, a Tennessee limited liability company, and as such President, being authorized to do so, executed the foregoing instrument for the purpose therein contained, by signing the name of the limited liability company as such President.

Witness, my hand and seal, at office in Knoxville, this ____ day of September, 2016.

NOTARY PUBLIC

My Commission Expires: _____

**Boundary Description for Unit-4,
Phase II, Hidden Meadows Subdivision
On Gray Hendrix Road
Tax Map 090, Part of Parcel 171.03
Deed Reference: Inst. # 201305100074032
Plat: Inst. # 201609140017315**

SITUATED, LYING, and BEING in the Sixth (6th) Civil District of Knox County, Tennessee, and without the corporate limits of any municipalities, and being more particularly bounded and described as follows:

Beginning on an iron pin on the southern right-of-way line of Ivory Tower Drive, 25.0' more or less from the centerline and 132.33 feet in a north easterly direction from the point of intersection of Ivory Tower Drive and Clinging Vine Lane, thence from said POINT OF BEGINNING, North 25 degrees 46 minutes West, 50.58 feet to an iron pin on the northern right-of-way line of Ivory Tower Drive; thence leaving the Ivory Tower Drive right-of-way and with Hidden Meadows Subdivision, Unit-3 (Plat: Inst.# 201506150068587), North 28 degree 14 minutes West, 104.80 feet to an iron pin; thence North 81 degree 35 minutes West, 138.02 feet to an iron pin; thence with Hidden Meadows Subdivision, Phase II, Unit-2 (Plat: Inst. 201409020019114), North 07 degree 50 minutes East, 5.67 feet to an iron pin; thence North 15 degrees 14 minutes West, 249.46 feet to an iron pin; thence North 09 degrees 46 minutes West, 37.78 feet to an iron pin on the eastern right-of-way of Gray Hendrix Road; thence with the eastern right-of-way of Gray Hendrix Road, North 48 degrees 54 minutes East, 90.40 feet to a point; thence North 48 degrees 53 minutes East, 49.92 feet to a point; thence North 48 degrees 54 minutes East, 125.91 feet to an iron pin; thence leaving Gray Hendrix Road right-of-way and with the property of Marta Medlyn and Bob Carbaugh (Deed Inst. # 201212260041179), South 33 degrees 14 minutes East, 297.90 feet to an iron pin found; thence with James E. Cox (Deed Book 2316, Page 199) and Unit-2, Golden Meadows Subdivision (Plat: K-216C), South 33 degrees 25 minutes East, 248.46 feet to an iron pin on the northern right-of-way of Sherwin Road; thence South 33 degrees 25 minutes East, 50.00 feet to an iron pin on the southern right-of-way of Sherwin Road; thence continue with Unit-2, Golden Meadows Subdivision (Plat: K-216C), South 33 degrees 25 minutes East, 849.51 feet to an iron pin; thence South 33 degree 25 minutes East, 349.29 feet to an iron pin found; thence South 33 degree 27 minutes East, 753.41 feet to an iron pin found; thence with Carrie A and Christopher Bailey (Deed Inst.# 200508160015302) and Anthony R and Anna A Kampwerth (Deed Book 2118, Page 113), South 02 degree 47 minutes West, 270.00 feet to an iron; thence South 51 degree 34 minutes West, 95.75 feet to an iron; thence with Unit-3, Hidden Meadows Subdivision (Plat: Inst. # 201506150068587), North 45 degree 25 minutes West, 758.52 feet to an iron pin; thence North 22 degree 59 minutes West, 124.11 feet to an iron pin; thence North 21 degree 11 minutes West, 198.16 feet to an iron pin; thence North 33 degree 28 minutes West, 325.00 feet to an iron pin; thence North 33 degree 28 minutes East, 790.00 feet to an iron pin; thence North 36 degree 27 minutes West, 97.64 feet to an iron pin, the POINT OF BEGINNING, and containing 18.21 acres more or less according to a plat by Southland Engineering Consultants, LLC, dated June 06, 2016 and bearing drawing No. HMS-06-06-U-4-FP.